

This document was scanned,
distilled, and enhanced into an
Adobe Acrobat format by:

Desktop Solutions

OF PENNSYLVANIA, INC.

185 Newberry Commons, #191
Etters PA 17319-0189
<http://www.dsop.com>
info@dsop.com
Inquiries Welcome.

For exclusive distribution by:



Home of the "PRR-Talk" mailing list.
<http://prr.dsop.com>
jerry@dsop.com

Created 7/9/97

Original provided by David Wartell.

For private use only.

TRACK CHART

THE PENNSYLVANIA RAILROAD

EASTERN REGION

PHILADELPHIA DIVISION

DILLSBURG BRANCH

WAYNESBORO "

SOUTH PENN "

S.P. RY. & M. CO. - S.P. JCT. TO RICHMOND

" MERCERSBURG, BR.

" WYE CONN. TRACK














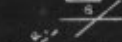


























CUMBO CONNECTION

SCALE: 1 INCH = 1 MILE

HARRISBURG, PA.

CORRECT TO [REDACTED]

• LEGEND •

PASS. STA-BRICK		FRAME		SHELTER	
FRT. " " "		" " "		" " "	
DRAWING EQUIPMENT DETECTOR					
INTERLOCKING TOWER					
BLOCK STATION					
WATCH BOX					
TOOL HOUSE					
TELEPHONE BOOTH OR BOX					
ASH PIT					
PUBLIC ROAD XING (GRADE)					
PRIVATE OVERHEAD BRIDGE					
TUNNEL					
GIRDER BRIDGE					
SLAB " "					
ARCH " "					
SIGNAL " "					
WATER STATION					
" TANK PLUG					
TRACK PAN					
YARD LIMIT					
SIGNAL MAST					
STATE, CO & TWP. LINE					
SUB-STATION					
105 LB. RAIL	SOLID RED				
152 " "	PURPLE				
140 " "	BLACK				
133 " "	BROWN				
131 " "	GREEN				
130 " "	WHITE				
127 " "	DASHED BROWN				
125 " "	YELLOW				
112 " "	GREEN				
100 " "	SOLID YELLOW				
85 " "	DASHED RED				
LESS THAN 85 LB.	BLACK				
TRACK SIGNALLED BOTH DIRECTIONS 					

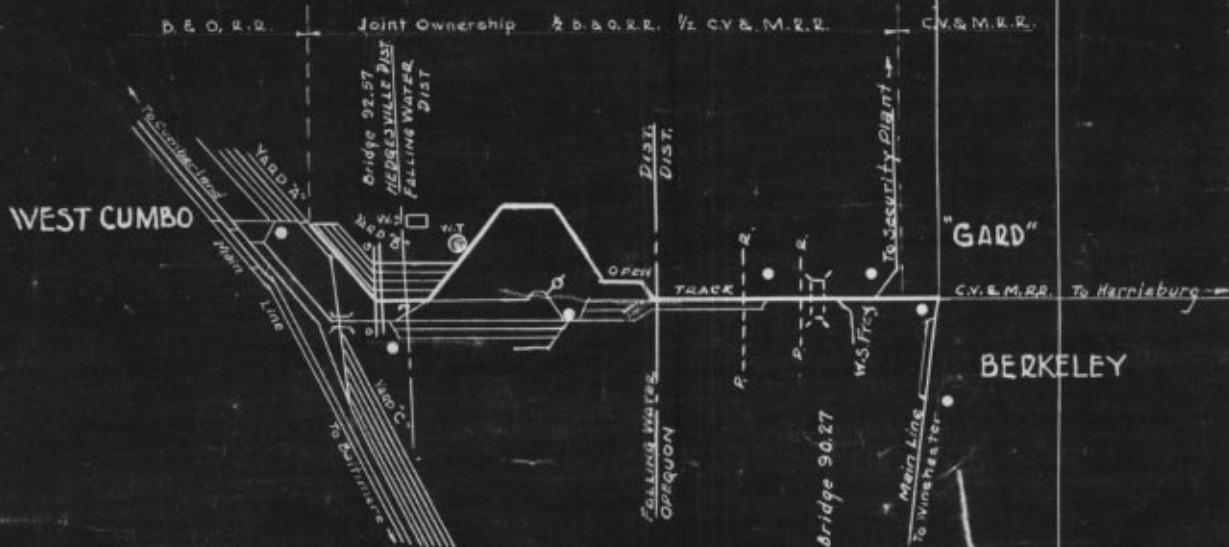
TOTAL Co. 5.03
SWITCHES 19

JOINT YARD, CUMBO, W.VA

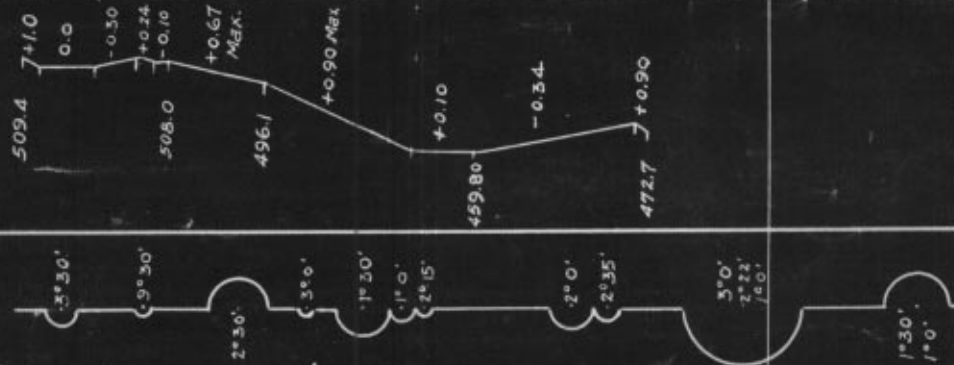
VAL. SEC. 1-W.VA.

89

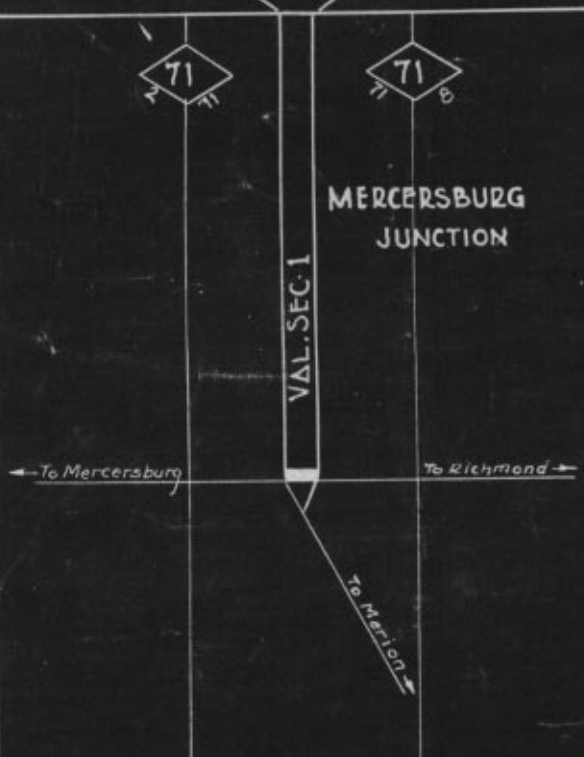
88



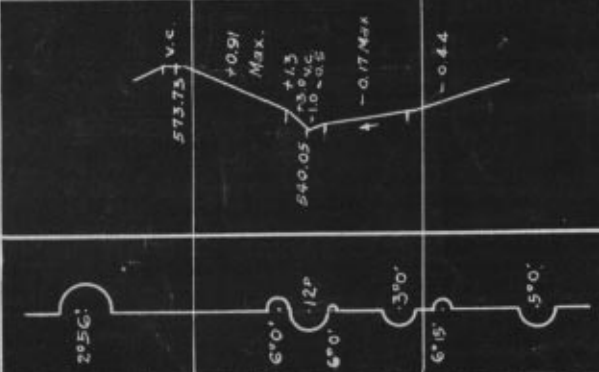
BERKELEY COUNTY



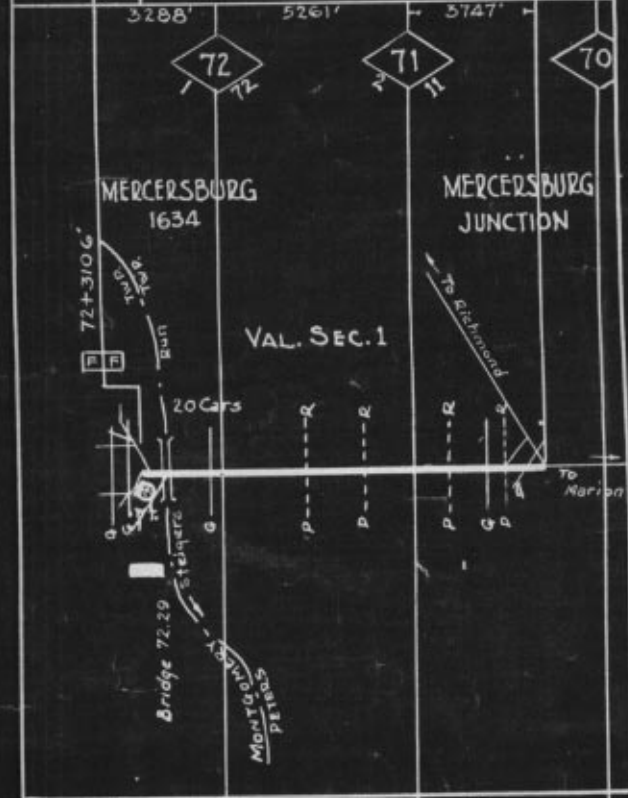
WYE CONNECTING TRACKS S.P.R.R. & M.C.
 SUPERVISOR No 39 F.H.L.
 H.T. Burkett
 MAIN TRACK 0.16
 CO SIDINGS
 SWITCHES S-1 NO S-1



PETERS TWP.



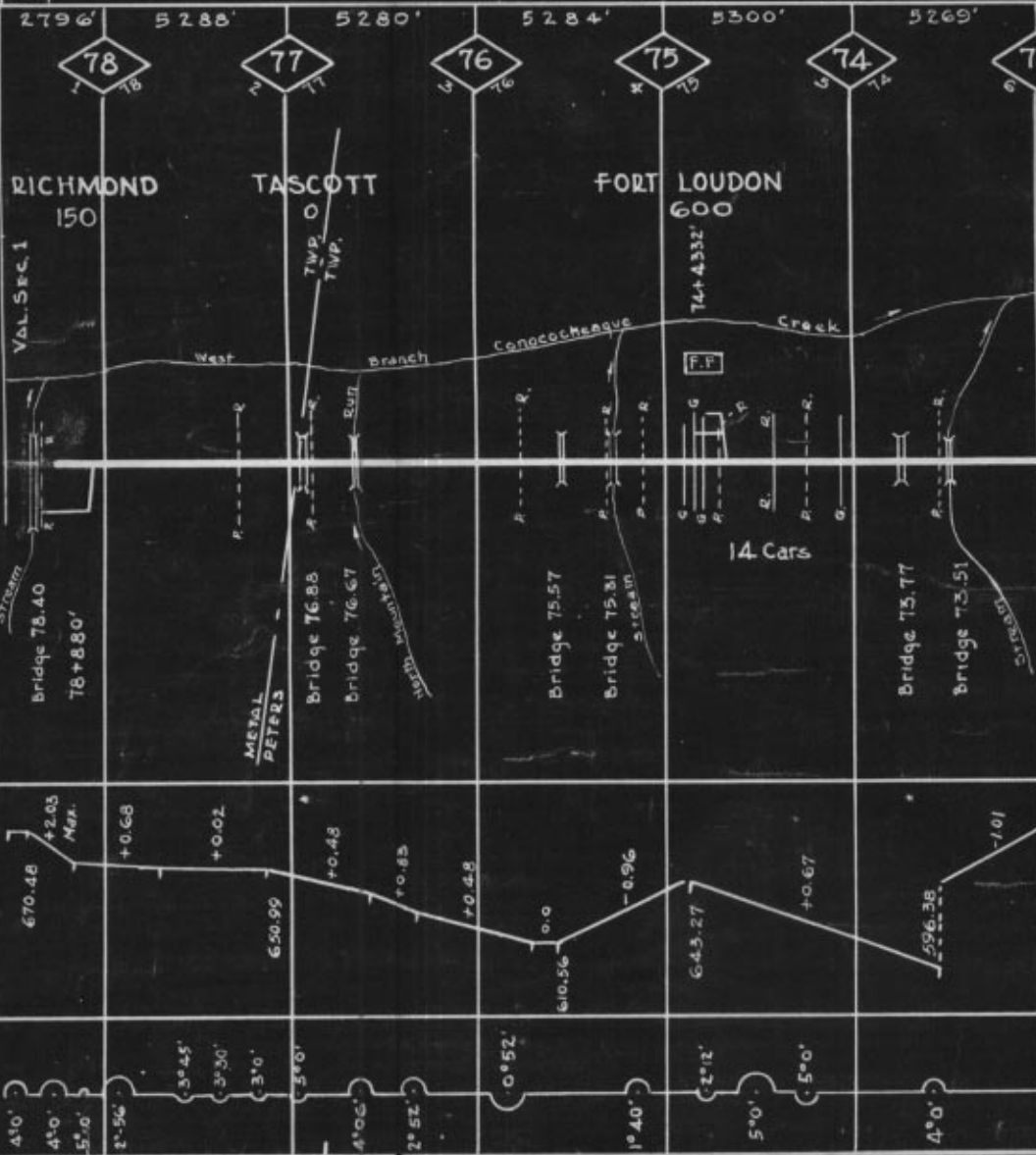
MERCERSBURG BRANCH S.P.R.R. & M.C.
 SUPERVISOR No 39 F.H.L.
 H.T. Burkett
 MAIN TRACK 2.14
 CO. SIDINGS 0.95
 SWITCHES 10 S-1

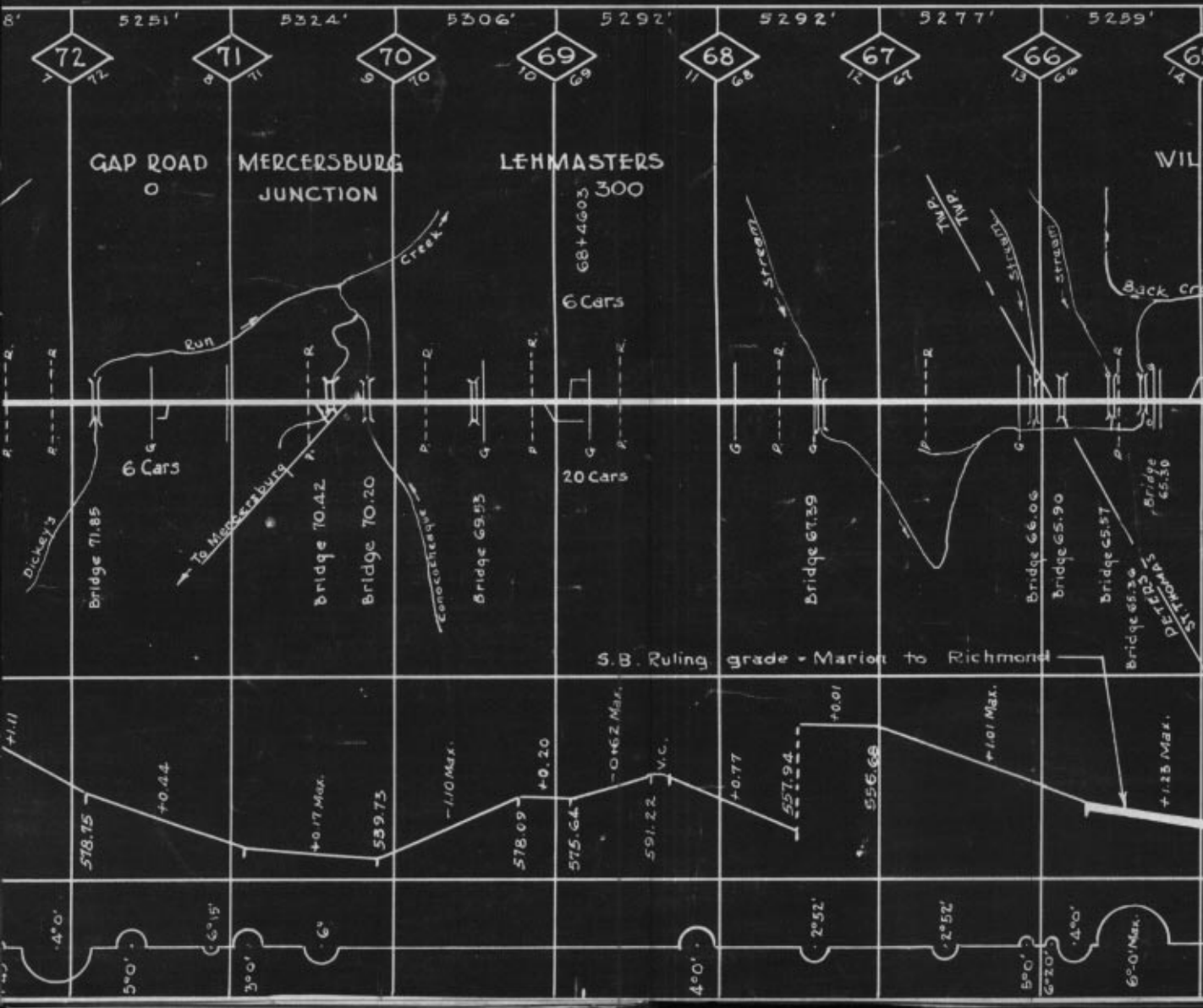


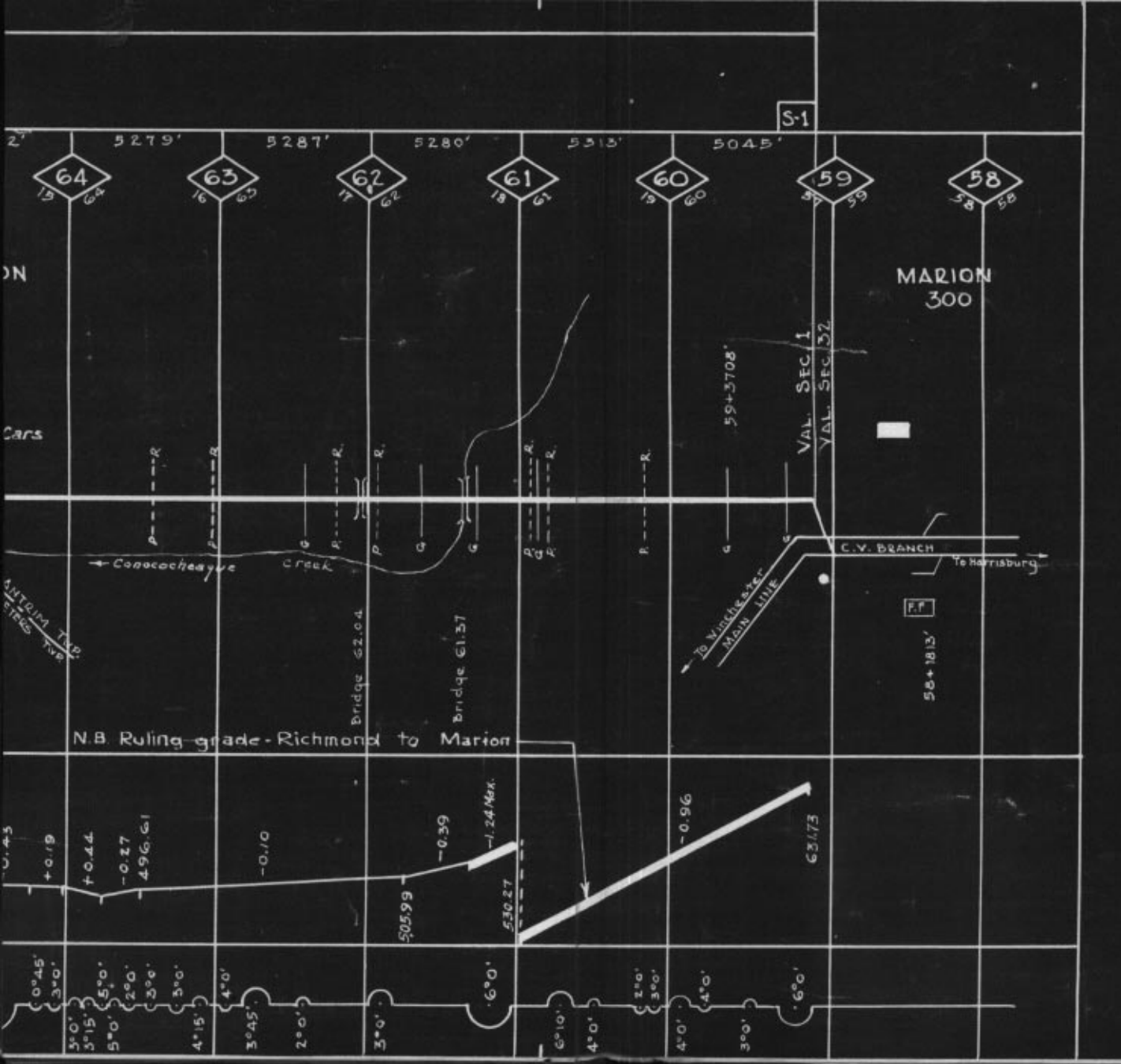
A. T. Burkett

MAIN TRACK 19.20
Co. SIDINGS 1.37
SWITCHES 6

S-1



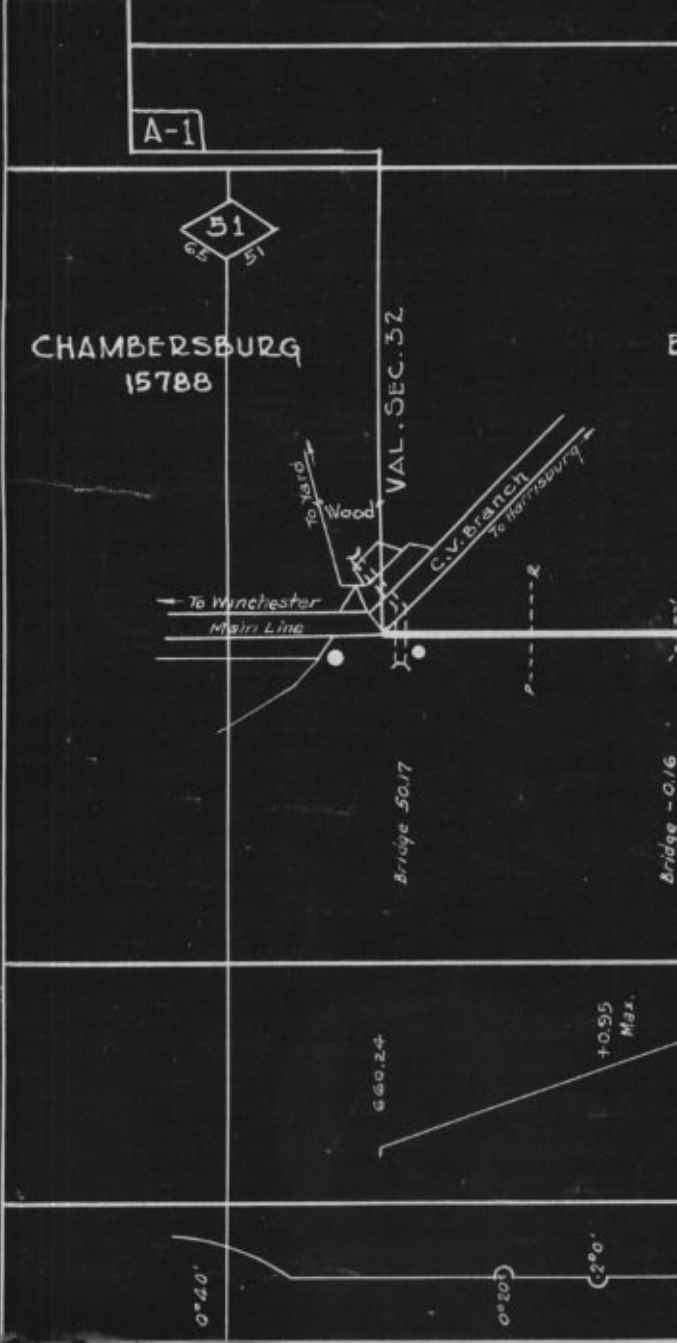




SOUTH PENN BRANCH P. R. R.
SUPERVISOR No 39

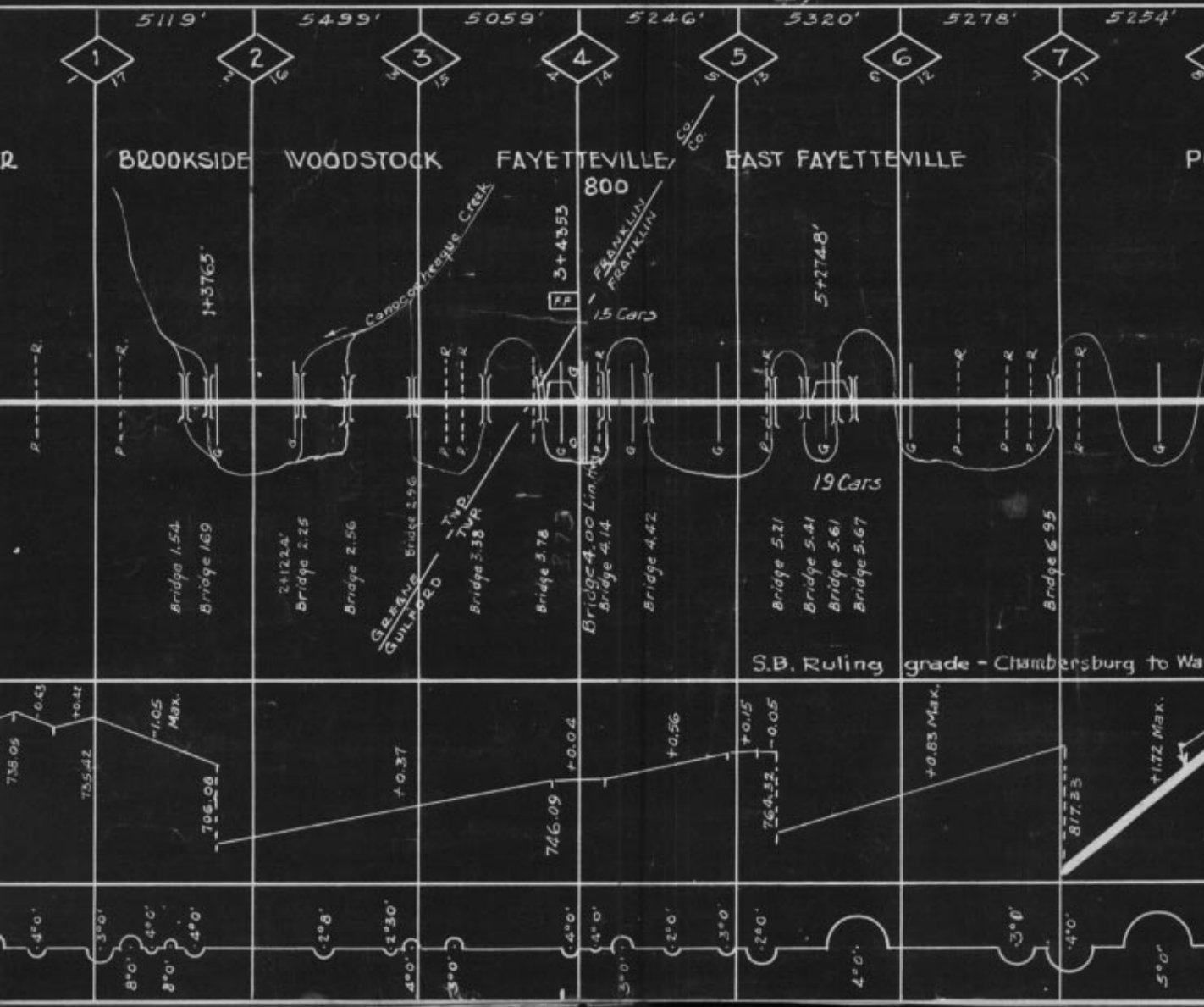
J. D. Snyder

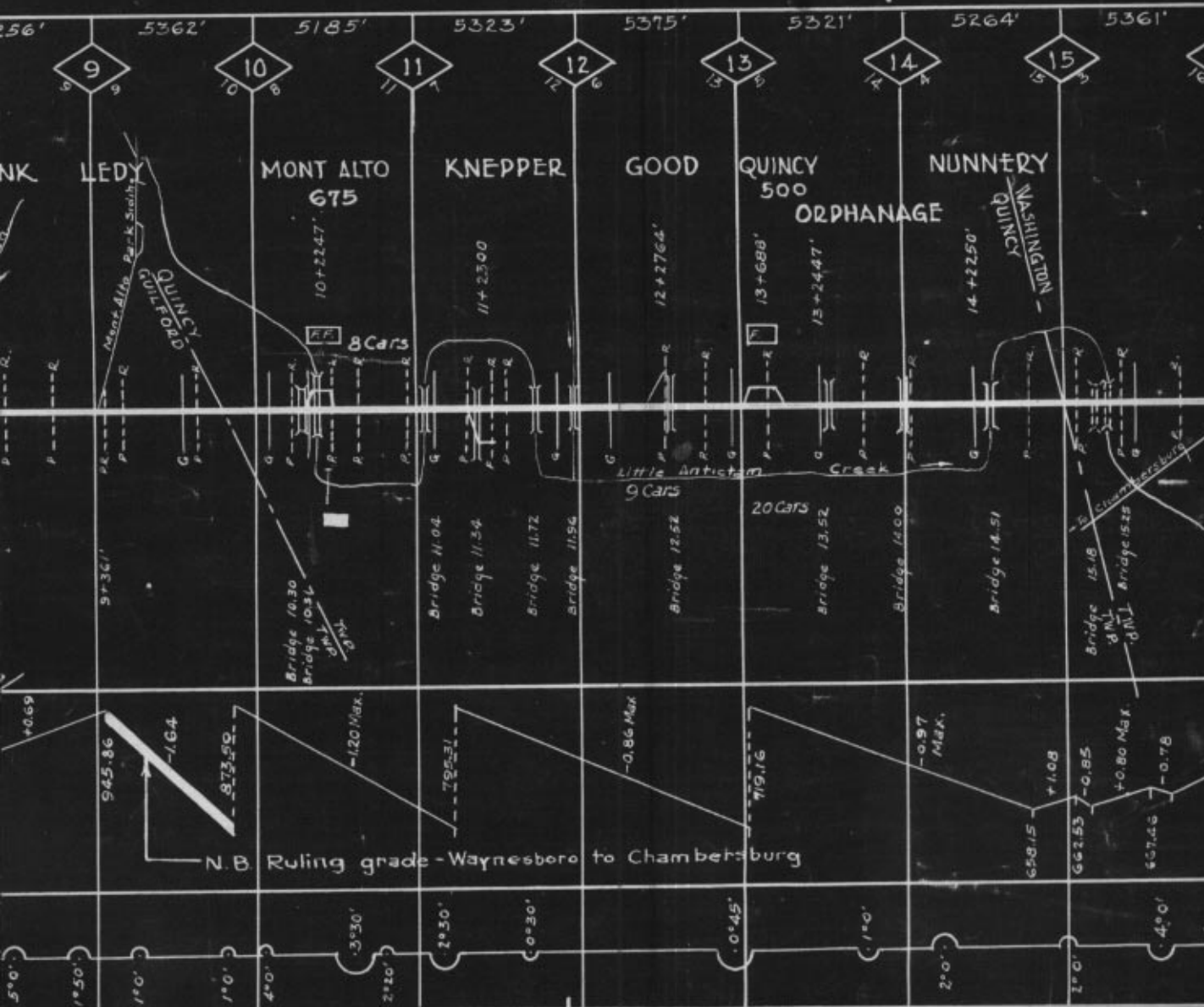
MAIN TRACK 0.06
SIDINGS 0
SWITCHES 1

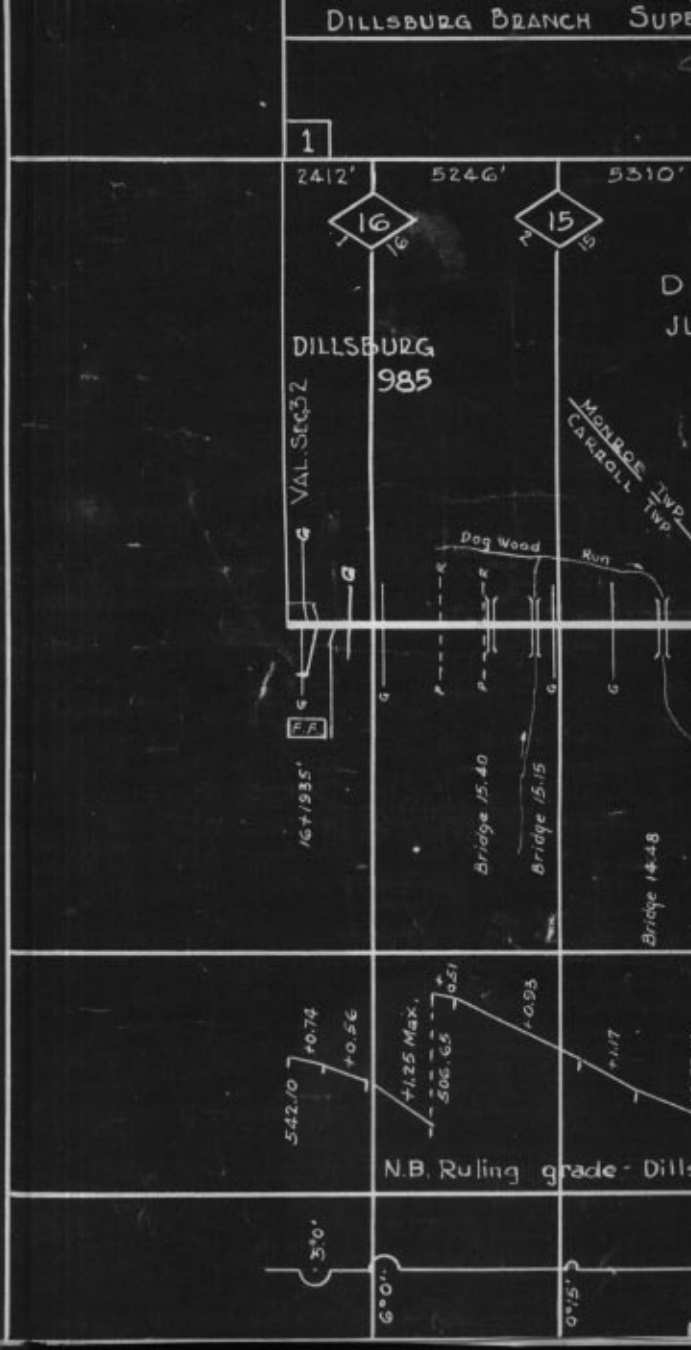
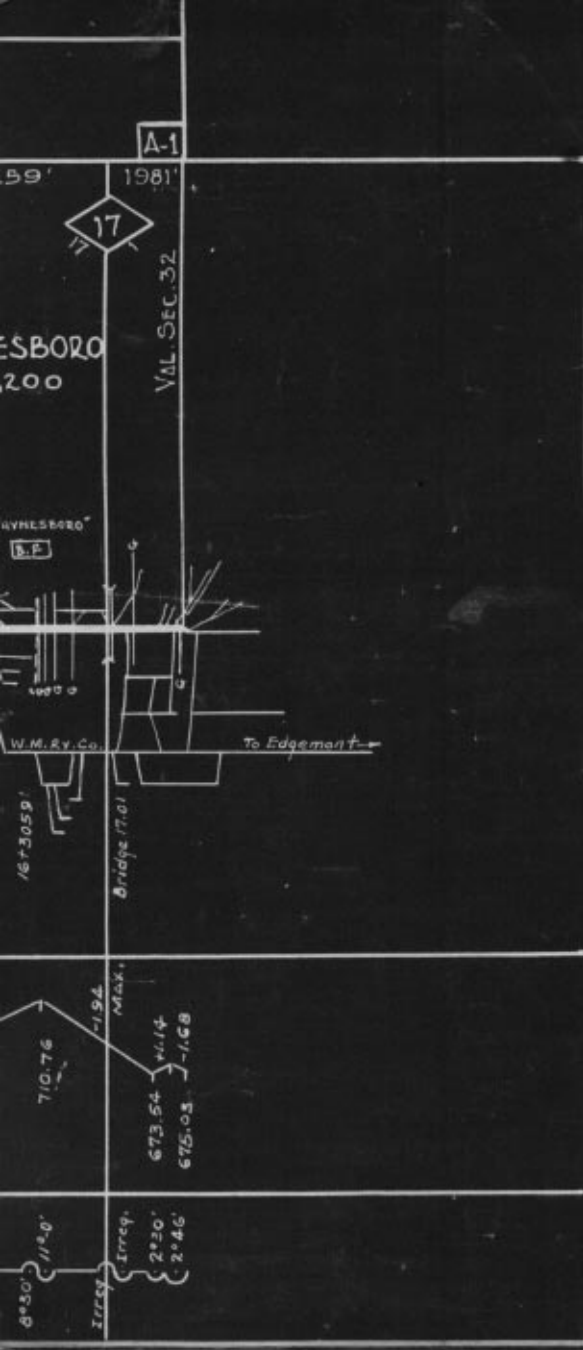


H.C. Greenwalt

MAIN TRACK 19.10
 CO. SIDINGS 4.64
 SWITCHES 47

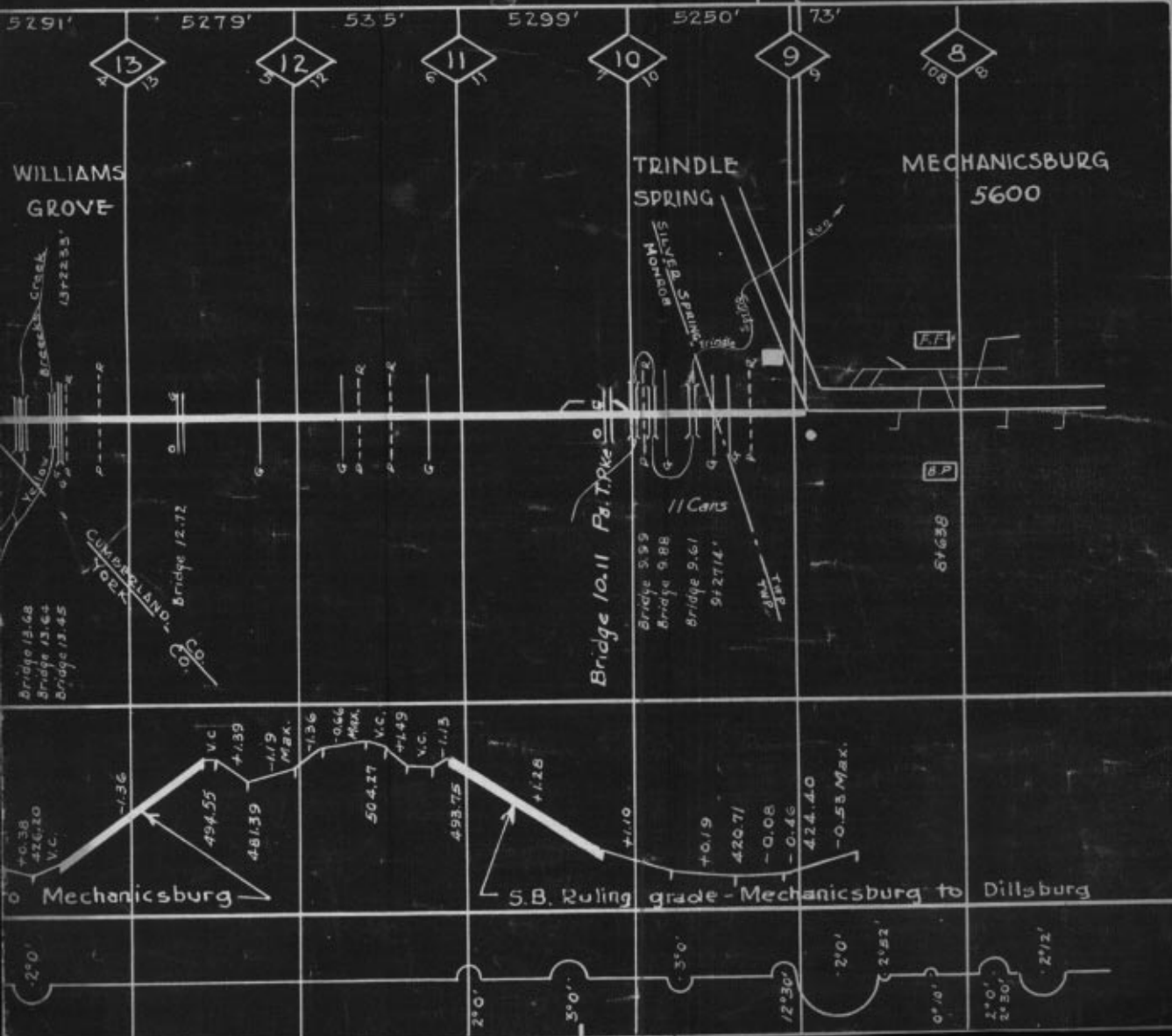






Baufman

MAIN TRACK 748
CO. SIDINGS 0.79
SWITCHES 8



WILLIAMS GROVE

TRINDLE SPRING

MECHANICSBURG 5600

Bridge 13.68
 Bridge 13.64
 Bridge 13.45

CUMBERLAND-YORK

Bridge 12.72

BRIDGE 10.11 FORT PIERCE

Bridge 9.99
 Bridge 9.88
 Bridge 9.61
 912714'

11 Cars

F.F.

B.P.

51638