

This document was scanned,
distilled, and enhanced into an
Adobe Acrobat format by:

Desktop Solutions

OF PENNSYLVANIA, INC.

185 Newberry Commons, #191
Etters PA 17319-0189
<http://www.dsop.com>
sales@dsop.com
Inquiries Welcome.

For exclusive distribution by:



Home of the "PRR-Talk" mailing list.
<http://kc.pennsyrr.com>
jerry@pennsyrr.com

Created 11/17/99

Original provided by Mike Hauk.

For private use only.

TRACK-CHART



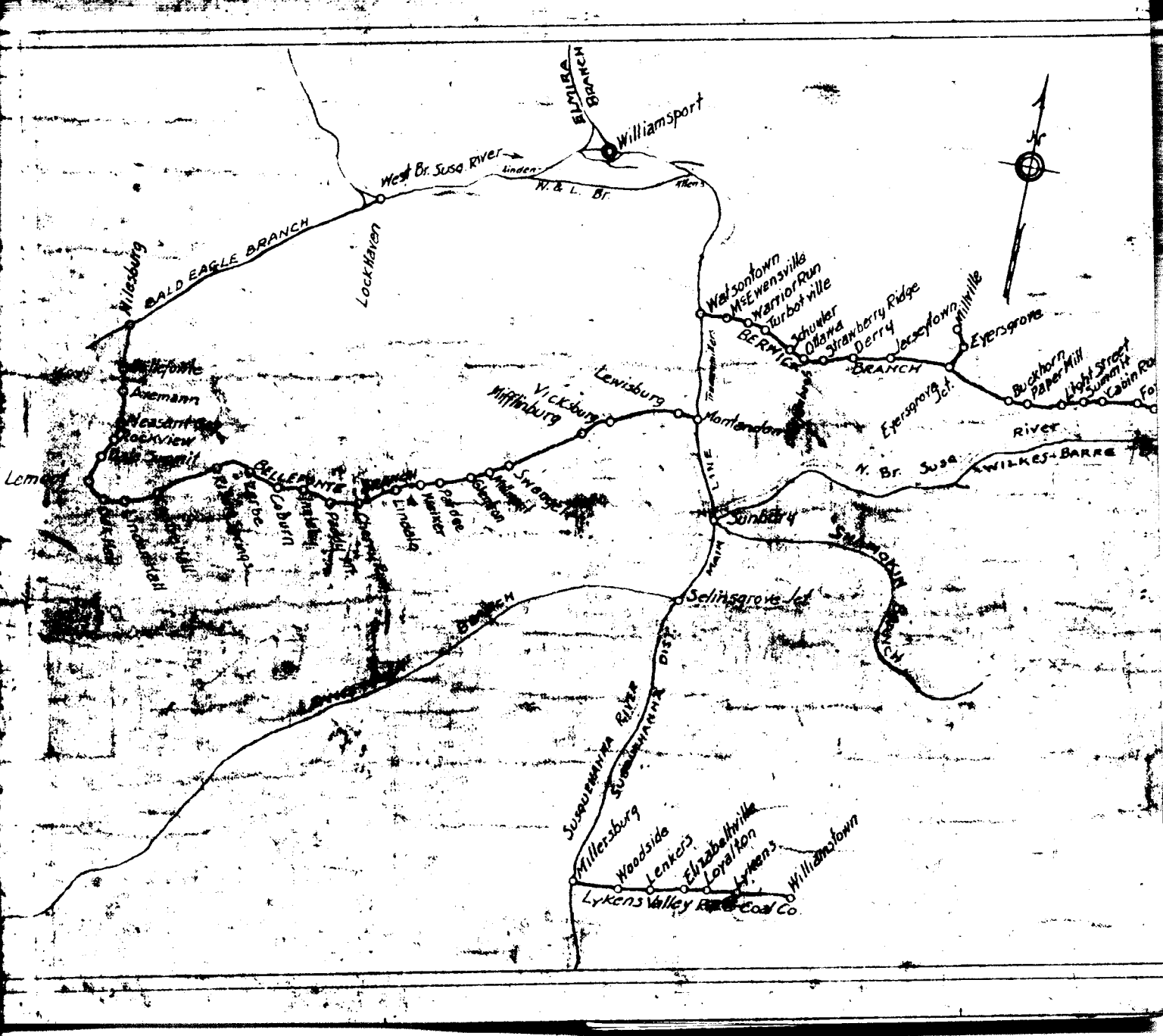
NORTHERN REGION

BELLEFONTE BRANCH
BERWICK BRANCH
MILLVILLE BRANCH
LYKENS VALLEY R.R. & C.CO.

SCALE: 1 INCH = 1 MILE

OFFICE OF REGIONAL ENGINEER
BUFFALO, N.Y.

CORRECT TO JAN. 1, 1962



LEGEND

PASS. STA BRICK [B.P.] FRAME [F.P.] SHELTER [S.P.]

FRT. " " [B.F.] " [F.F.] " [S.F.]

INTERLOCKING TOWER 

BLOCK STATION 

WATCH BOX 


TOOL HOUSE 

TELEPHONE BOOTH OR BOX 


BLOCK LIMIT STATION 

APPROACH BLOCK LIMIT 


PUBLIC ROAD X-ING (GRADE) 

PRIVATE " " " 

OVERHEAD BRIDGE 

GIRDER " 

SLAB " 

ARCH " 

PIPE 5' OR OVER 

SIGNAL 

WATER TANK  W.T. WATER PLUG 

RULING GRADE 


YARD LIMIT 

STATE, CO. & TWP. LINE 

Lbs.	Color	Lbs.	Color
155	Red	127	Brown
152	Purple	125	Yellow
140	Black	112	Green
133	Brown	100	Yellow
131	Green	85	Red
130	White	Less Than 85	Black

Car Cap. of Sidings - 45 Ft. per Car.

BELLEFONTE BRANCH 14



Levinsville
Dennis Mills
Evans Mills
Dorwich

(MONTANDON SECONDARY TRACK)

80' 5280' 5281' 5280' 5280' 5284' 5281' 5269' 5280'

62 61 60 59 58 57 56 55

NON-AGENCY F.
ROCKVIEW
50

BENNER
COLLEGE

LEMONT
1100
AGENCY F

OAK HALL
225
NON-AGENCY F.
COLLEGE

Spring Cr.

Spring Cr.

Cedar Cr.

Cedar Cr.

25 M.P.H. ON ALL CURVES

1008.2 1108.2 1035.2 1032.2 40.78 1035.2 40.78 0.00 -0.51 -0.89 -0.52 -0.56 -0.29 -1035.2 -0.98 -0.47 -0.92 -1.17 -0.93 +0.35 -1108.2

2° 3° 2° 4° 5° 7° 8° 8° 4° 7° 8° 4°

TOOL HOUSE (TWP 22 S. 2ND)
MOUNTAIN ST. (TWP 22 S. 55)
STATE HWY 10

G. SCHLESBURG PIKE

OAK HALL (TWP 22 S. 332)

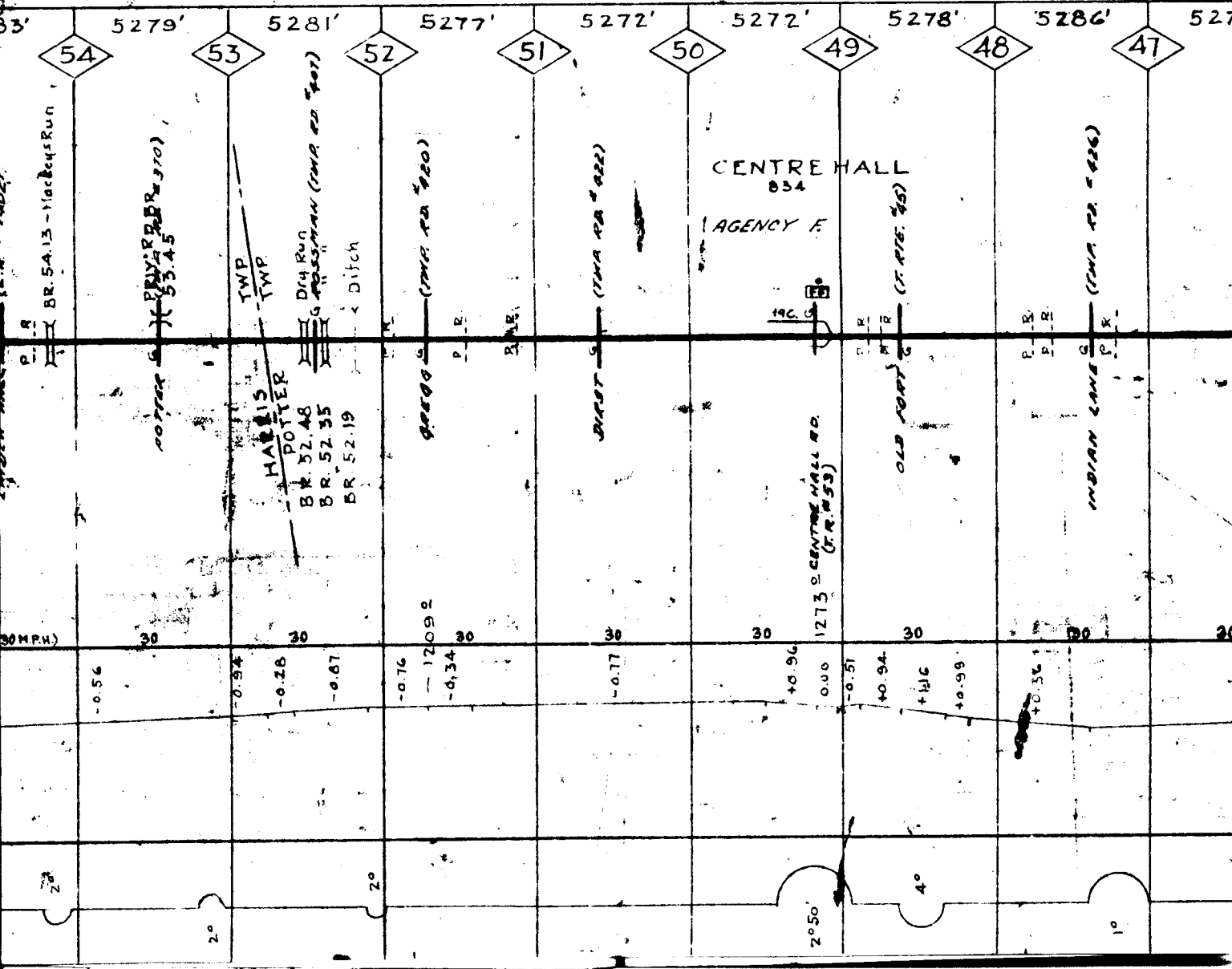
COLLEGE
VIA PARIS

PRIVATE BR. 55.59

DR. 95.19

BR. 54.69

R.E. PFEIFFER
CENTRE HALL



MAIN TRACK 31.94
TOTAL CO. 33.84
SWITCHES 20

8' 5277' 5280' 5380' 5268' 5414' 5374' 5291' 5264'

46 45 44 43 42 41 40 39

BR. 43.98
BR. 43.95

BR. 42.87

BR. 42.34
BR. 42.35

BR. 41.98

BR. 41.28
BR. 41.28

BR. 39.78 - Zerby Run

BR. 45.61 - Ditch
BR. 45.52 "

BR. 45.23 - Cattle Pass

BR. 43.98
BR. 43.95

BR. 42.87

BR. 42.34
BR. 42.35

BR. 41.98

BR. 41.28
BR. 41.28

BR. 39.78 - Zerby Run

BR. 45.61 - Ditch
BR. 45.52 "

BR. 45.23 - Cattle Pass

BR. 43.98
BR. 43.95

BR. 42.87

BR. 42.34
BR. 42.35

BR. 41.98

BR. 41.28
BR. 41.28

BR. 39.78 - Zerby Run

BR. 45.61 - Ditch
BR. 45.52 "

BR. 45.23 - Cattle Pass

BR. 43.98
BR. 43.95

BR. 42.87

BR. 42.34
BR. 42.35

BR. 41.98

BR. 41.28
BR. 41.28

BR. 39.78 - Zerby Run

BR. 45.61 - Ditch
BR. 45.52 "

BR. 45.23 - Cattle Pass

BR. 43.98
BR. 43.95

BR. 42.87

BR. 42.34
BR. 42.35

BR. 41.98

BR. 41.28
BR. 41.28

BR. 39.78 - Zerby Run

RISEING SPRINGS
NON AGENCY F.

25M. P.M. ON ALL CURVES

30 30 30 30 30 30 30 30

-0.89
+0.78
+0.83
+0.07
+0.19
-10.84
-3.04
-0.5
-0.31
+0.75
+0.02
+0.5
+0.26
-0.23
+0.11
+0.48
+0.02
-0.25
-0.81
+0.71
-0.52
+0.73
+0.71
-10.63
+0.73
-0.60
-0.29

2°
10.54
8°15'
8°
3°
5°
2°
1°
0°30'
6°
10.30'
7°
3°
3°


2	2
3	1

5266' 5286' 5288' 5279' 5361' 5330' 5272' 5382'

38 37 36 35 34 33 32 31

(TWP RD 312)

COBURN
250
NON-AGENCY



COBURN
250
BR. 36.13

Stillhouse
Run

BEAVER DAM TUNNEL 35.37
BR. 35.27

Penns Cr.

TWP
TWP

PENN
HAINES

INGLEBY
35

BR. 33.80
Ingleby Run

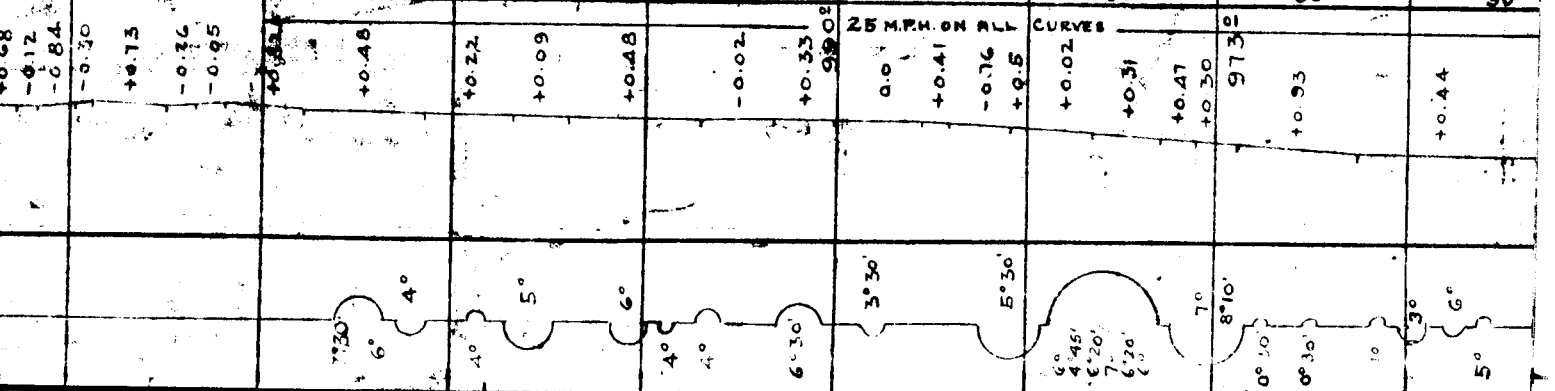
BR. 32.69 - Penns Cr.

BR. 32.01 - Penns Cr.

TUNNEL 31.92

TWP
CO
TWP
+2636'

HAINES
CENTRE
MIFFLIN
ARMAGN



30 5295' 29 5321' 28 5165' 27 5275' 26 5277' 25 5276' 24 5294' 23 5290'

BILLY
COYNE
SULLIVAN

ARMAN
MILLET
MILLET

B.R. 28.94 - Cherry Run

JOHNSONS
(L.P. 52001)

SHARBERS
(L.P. 52001)

SCHOOL HOUSE
(L.P. 52001)

WEIKERT
15

PARDEE
10

RUN &
CANNON PASS

B.R. 24.46

THORNTON (L.P. 52001)

30 30 30 30 30 30 30 30 30

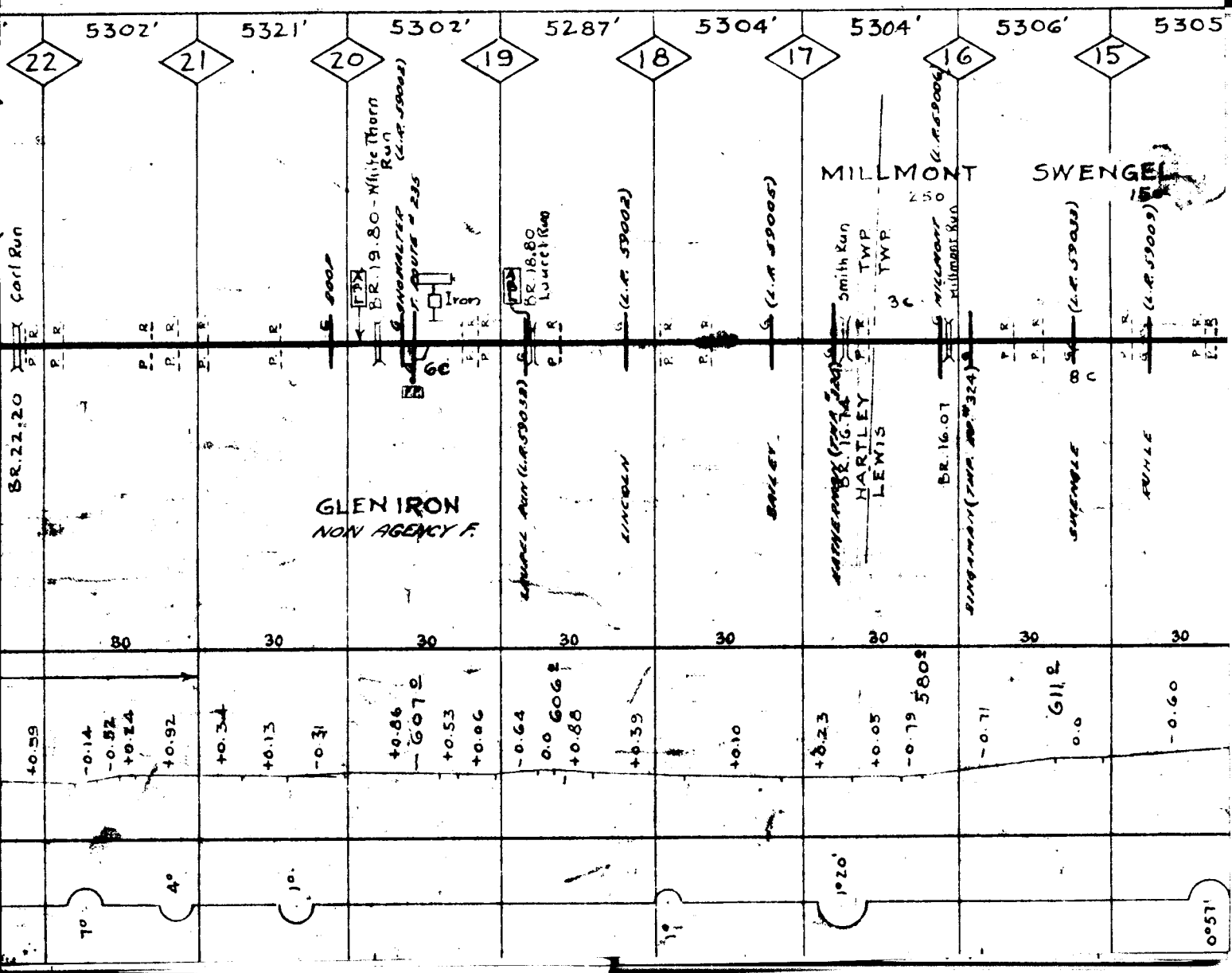
0.0
-0.21
-0.01
+0.44
+0.53
0.0
+0.96
902.0
+0.70
+0.23
-0.38
+0.45
+0.89
+0.91
-825.0
+0.95
+0.99
728.0
+0.23
-0.16
+0.37
+1.07
+0.14
+0.41
+0.24
+0.88
+0.33
-0.09
+0.61

2° 3° 2° 1°40' 4° 3° 5° 6° 2° 7° 8° 4° 7° 5° 3° 4° 2°35' 4°

20 M.P.H. ON R.L.O. CURVES

H.E. REITZ
MIFFLINBURG

MAIN TRACK 31.56
TOTAL CO. 33.79
SWITCHES 21



5302' 5321' 5302' 5287' 5304' 5304' 5306' 5305'

22 21 20 19 18 17 16 15

Carl Run
White Thorn Run
Lumber Run
Smith Run
Hartley TWP
Lewis TWP
Millmont Run
Swengel Run
Fuhle Run

GLEN IRON
NON AGENCY F.

MILLMONT SWENGE

SINGMAN (TWP. NO. 324)

40.59
-0.14
-0.52
+0.14
+0.92
+0.34
+0.13
-0.3
+0.86
-0.07
+0.53
+0.06
-0.64
0.0
0.06
+0.88
+0.39
+0.10
+0.23
+0.05
-0.79
5809
-0.71
6112
0.0
-0.60

70° 4° 10° 10° 10° 10° 0°57'

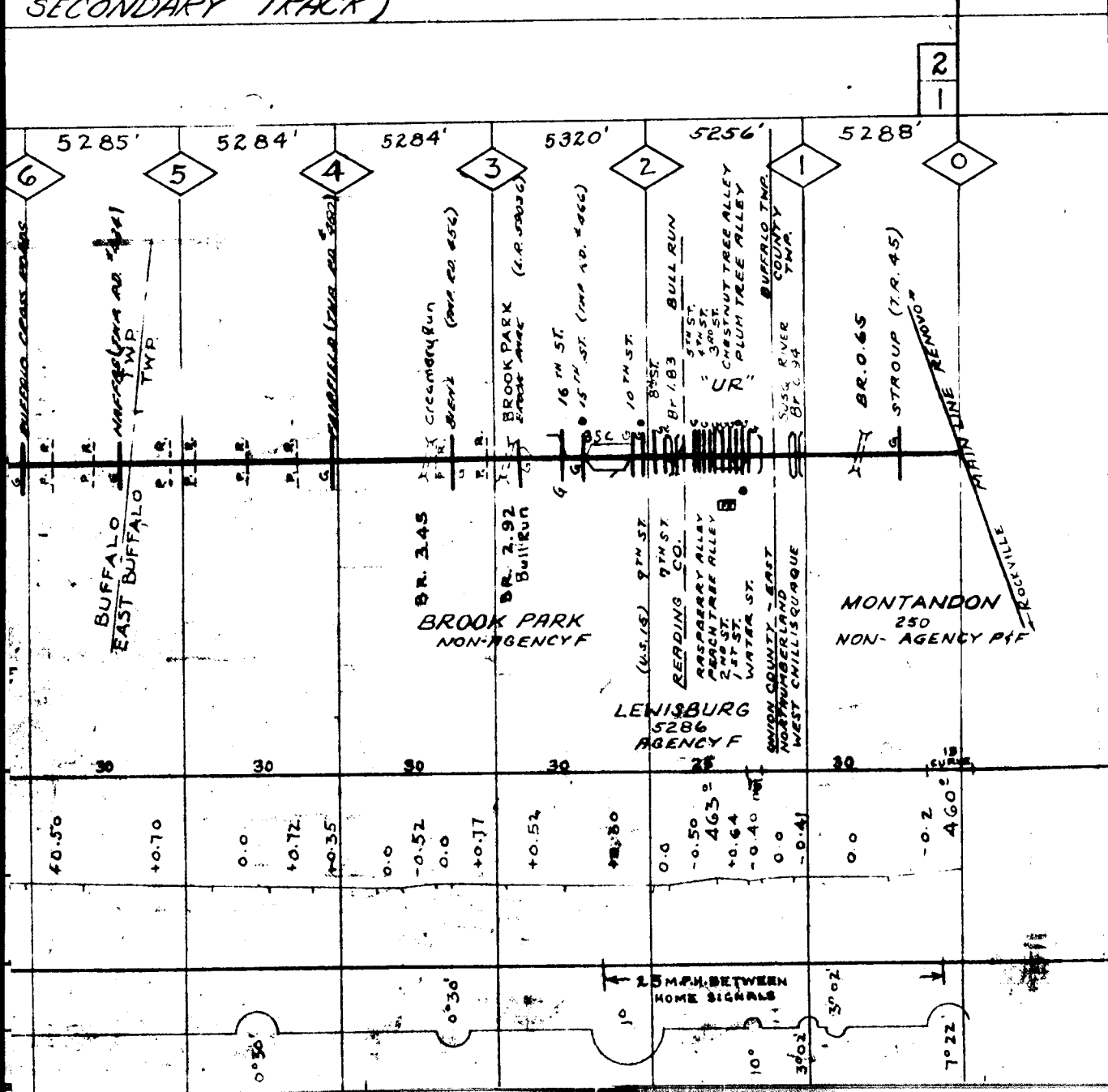
5291' 5287' 5278 5287' 5287' 5282' 5284' 5285'

14 13 12 11 10 9 8 7

LEWIS LIMESTONE TWP. BARBER (TWP NO 376) STATE HWY 48 LIMESTONE WEST BUFFALO MIFFLINBURG 2259 AGENCY F. WEST BUFFALO BUFFALO BR. 9.20 Cedar Run G. S. (TWP NO 306) VICKSBURG 100 NON-AGENCY I. YOUNG & HUMMER

30 30 30 30 30 30 30 30
+0.90 -6029 +0.60 +0.27 -5102 +0.17 +0.23 -0.10 +0.30 0.0 -0.30 0.0 +0.70 5262 -0.57 0.0
1° 1° 0°30 1° 0°30 0°20

SECONDARY TRACK

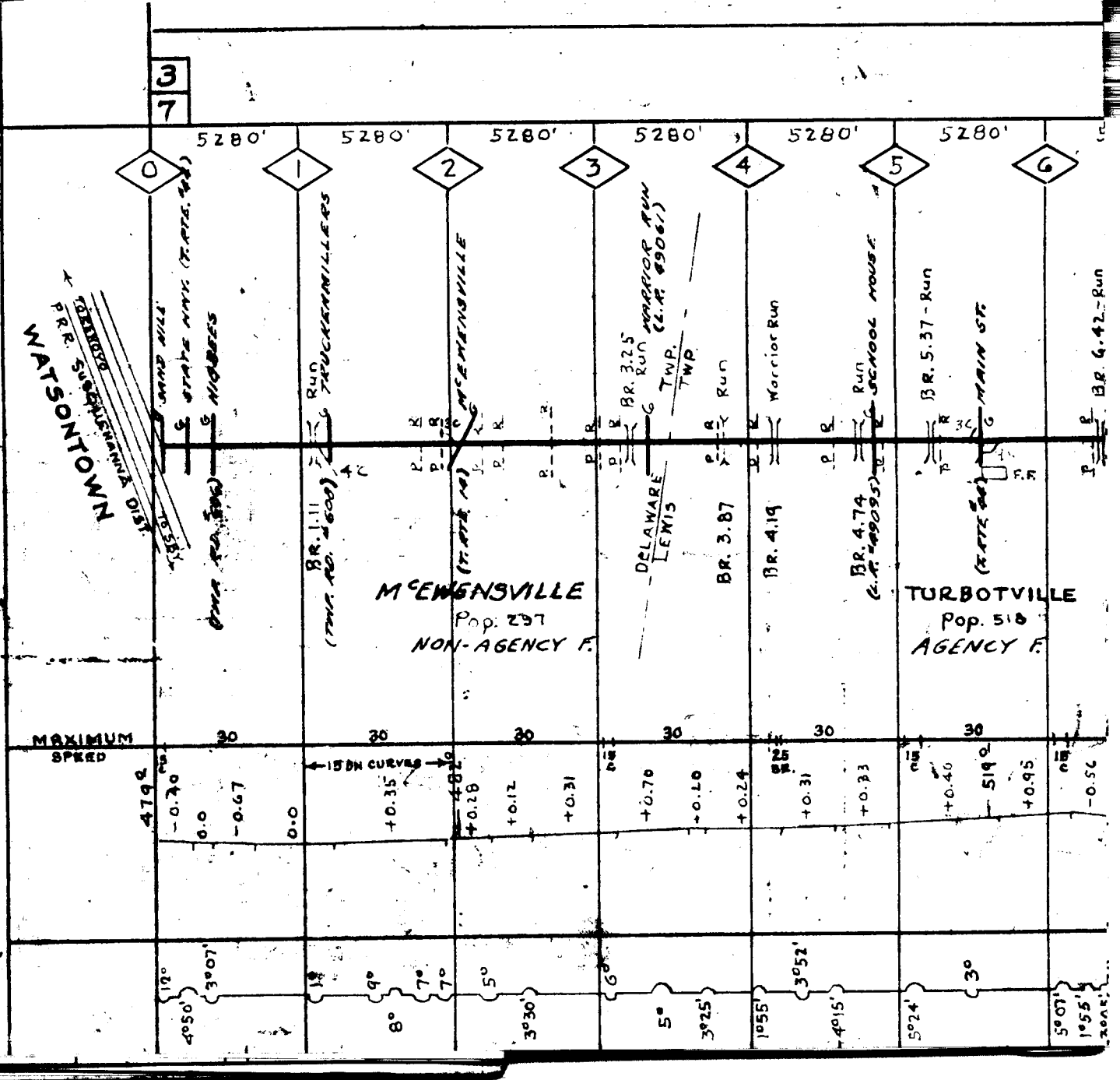


2
—
1
0

MAXIMUM
SPEED

15

**BERWICK BRANCH
(WATSON TOWN SECONDARY TRACK)**



3
7

0

1

2

3

4

5

6

WATSON TOWN
SUBDIVISION
SAND HILL

MC EWENSVILLE
Pop. 237
NON-AGENCY F.

TURBOTVILLE
Pop. 518
AGENCY F.

5280' 5280' 5280' 5280' 5280' 5280' 5280' 5280' 5280' 5

7 8 9 10 11 12 13 14

TWP. RD. #60
TWP. RD. #62

NON-AGENCY F
SCHUYLER
Pop. 18

LEWIS RUN
MONTGOMERY
MONTGOMERY
LIMESTONE

BR. 7.43
BR. 8.23
BR. 8.60

ENTREPRENEUR
KUN

BR. 8.60 / KUN

P-R

OTTAWA
Pop. 10
NON-AGENCY F

OTTAWA
TWP. #7010

LINCOLN
DERRY

+0.58
+0.53
+0.0

-0.42

STATE HIGHWAY
BR. 10.73
Chillicothe Cr.
DUFFENBACH
TWP. #4007

BR. 10.73
DUFFENBACH
BR. 11.20
BR. 11.20

P-R

STRAWBERRY RIDGE
Pop. 600
NON-AGENCY F

STRAWBERRY RIDGE

BR. 12.95
BR. 13.56

P-R

MOSELEY
Run

BR. 12.95
BR. 13.56

P-R

Run

BR. 13.56

P-R

MONTOUR CO.
COLUMBIA CO.

SMITHS
DERRY TWP.

BR. 14.17
Run

DERRY

+0.73
+0.36
+0.90
-0.50

+0.10
+0.63
+0.90

2°25'
3°45'

3°25'

3°12'

3°35'

2°

4°

1°

3°

2°10'

BERWICK BRANCH

CONN. WITH BERWICK BR.

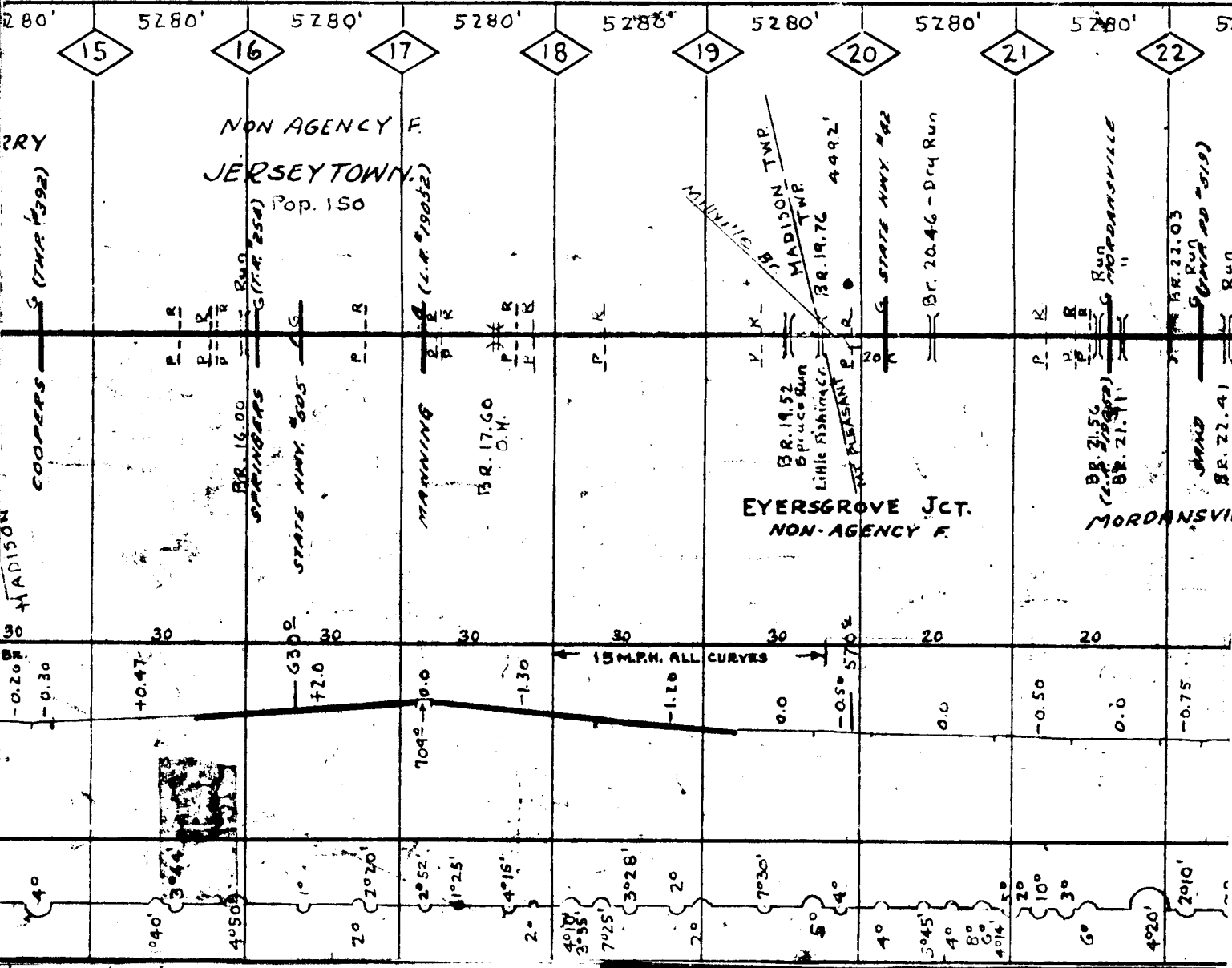
CONN. WITH READING

MAIN TRACK
TOTAL CO.
SWITCHES

38.83
42.44
34

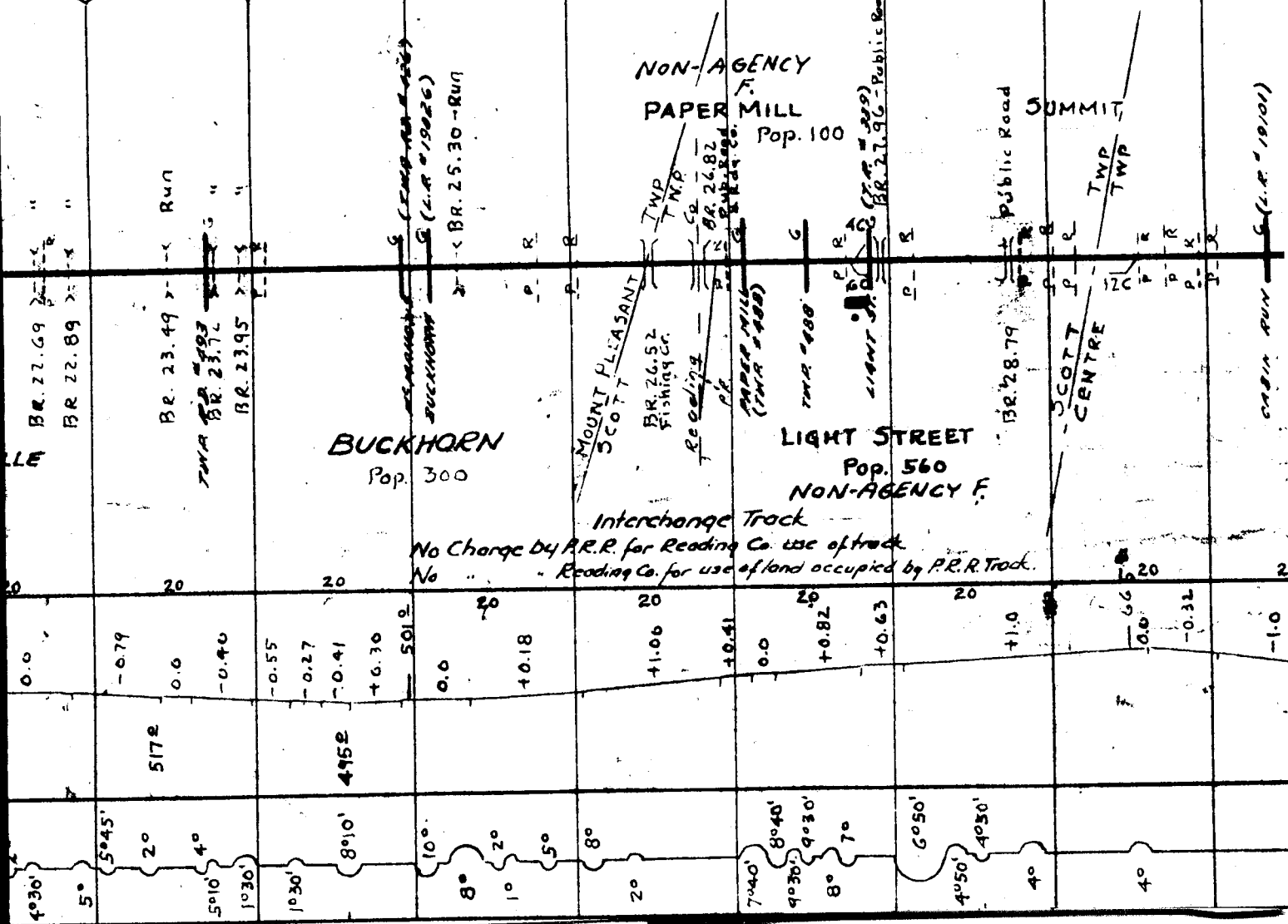
0.45
0.45
0

0.25
0.40
1



80' 5280' 5280' 5280' 5280' 5280' 5280' 5280' 5280' 5280'

23 24 25 26 27 28 29 30



5582
 MILLVILLE BRANCH
 R. 15 (C.S. 19090)
 R. 15 (C.S. 19090)

+0.18
 +2.5
 3.0

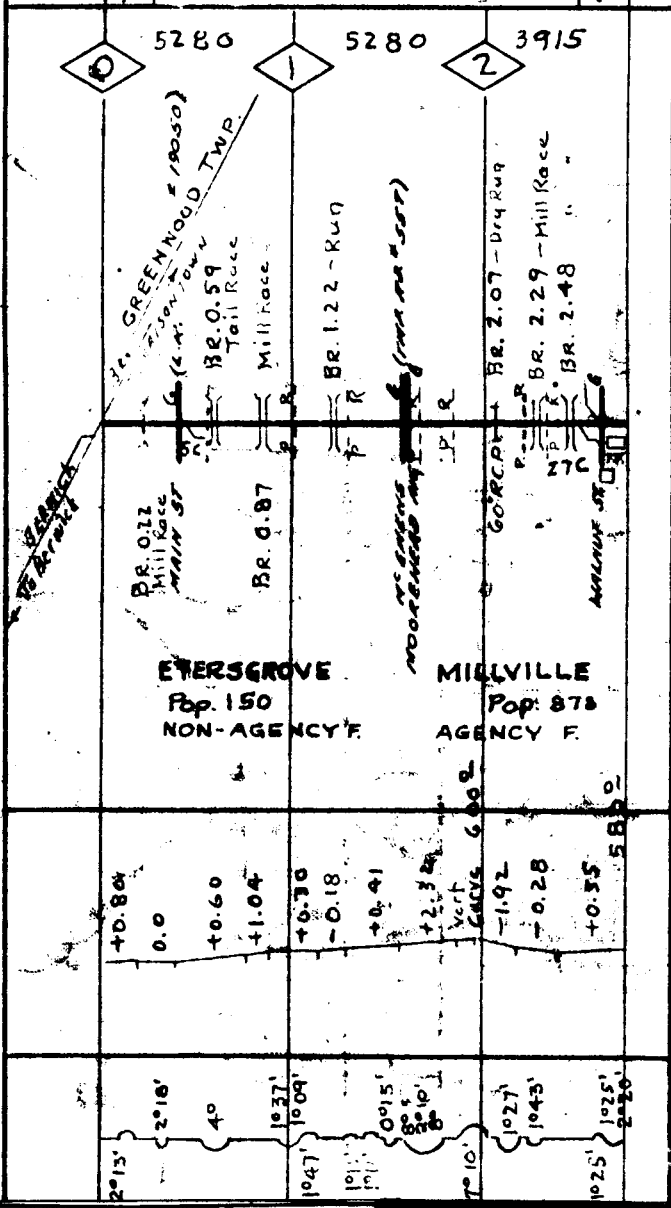
MAXIMUM
 SPEEDS

16

MILLVILLE BRANCH

SUP'R. NO. 3

C. MCCORMICK LIGHT STREET
 MAIN TRACK 2.74
 TOTAL CO. 3.06
 SWITCHES 3



17

LYKENS VALLEY BRANCH
 (LYKENS VALLEY JUNCTION SECONDARY TRACK)

WILL

20

2574'

5170'

5380'

5097'

5272'

5521'

5272'

5288'

19

18

17

16

15

14

13

12

AMSTOWN
2332

WILLIAMS
WISCONSINO
TWP.
TWP.

STONES ST (TWP 60-94)
CENTER & MAIN STS.
READING CO. & WISCONSINO
1921-1928 (ST. 1144 ST. 203)

MARKET ST (C. #22003)
COR. 14-31 - Rattling Run
S. (TWP 60-653)

WISCONSINO
WASHINGTON
TWP
TWP.

LYKENS
2735
AGENCY F.

20

20

20

20

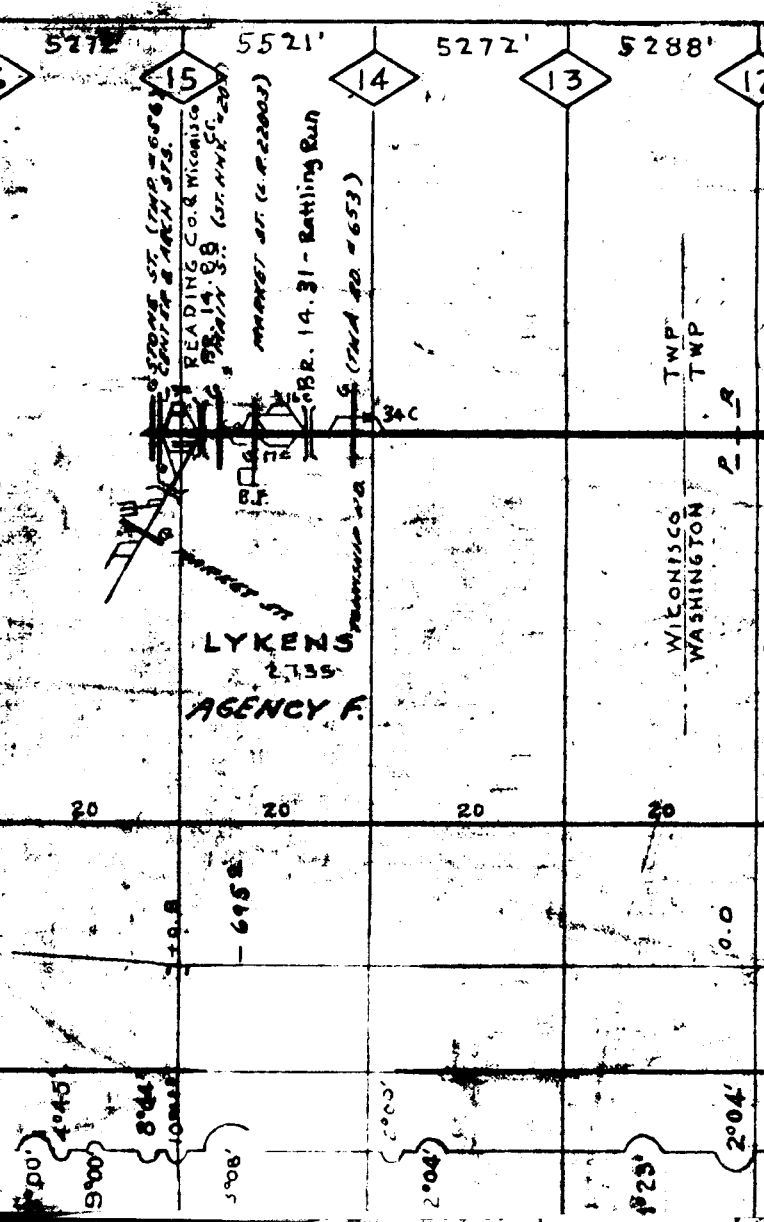
5'00'
4'45'
5'00'

8'00'
5'08'

2'04'

5'23'

2'04'



S.Q. BURRELL
LYKENS

MAIN TRACK 15.38
TOTAL CO. 20.46
SWITCHES 37

5294' 5284' 5282' 5281' 5227' 5289' 5290' 5228'



ELIZABETHVILLE
AGENCY A 1,506

LOYALTON S (TWP RD 4505)

P.R.

P.R.

P.R.

P.R.

P.R.

P.R.

P.R.

P.R.

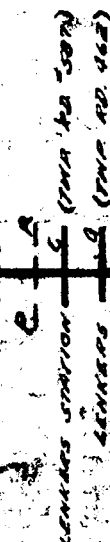

P.R.

P.B.

P.R.

WASHINGTON TWP
UPPER PAYTON TWP

P.R.



LOYALTON

20 20 20 20 20 20 20 20

+0.13

+0.41

+0.69

8072

+0.56

+0.62

1°53' 2°11' 1°19' 1°30' 4°04' 4°04' 5°14' 5°23' 5°04' 3°08' 5°11' 4°29' 4°26' 3°04' 3°38' 6° 4°34' 2°26' 2°19' 3°08' 5°49' 4°30' 3°30' 2°38' 4°41' 2°49' 1°10'

5291'

5271'

5287'

5455'

3

2

1

0

C (TWA RD. #400)

S (TWA RD. #300)

C (TWA RD. #300)
D.R.O. 40 - Ditch

WATER PIGS

WOODS

MOUNTAIN

P. R.

RENOVO MAINLINE
MILLERSBURG
AGENCY P.B.F.
ROCKVILLE

20

20

20

20

510'

40.8

549'

553'

1015'

1030'

6°

2015'

2°

2023'

2008'

2037'