

This document was scanned,  
distilled, and enhanced into an  
*Adobe Acrobat* format by:

# Desktop Solutions

OF PENNSYLVANIA, INC.

185 Newberry Commons, #191  
Etters PA 17319-0189  
<http://www.dsop.com>  
[sales@dsop.com](mailto:sales@dsop.com)  
Inquiries Welcome.

For exclusive distribution by:



Home of the “PRR-Talk” mailing list.  
<http://kc.pennsyrr.com>  
[jerry@pennsyrr.com](mailto:jerry@pennsyrr.com)

Created 4/2/00

Original provided by Randy Williamson.

For private use only.

This document is “PRR-Ware”. If you gain good use of this product, please consider making a donation to support the acquisition of additional works. Thank you.

III  
TRACK CHART



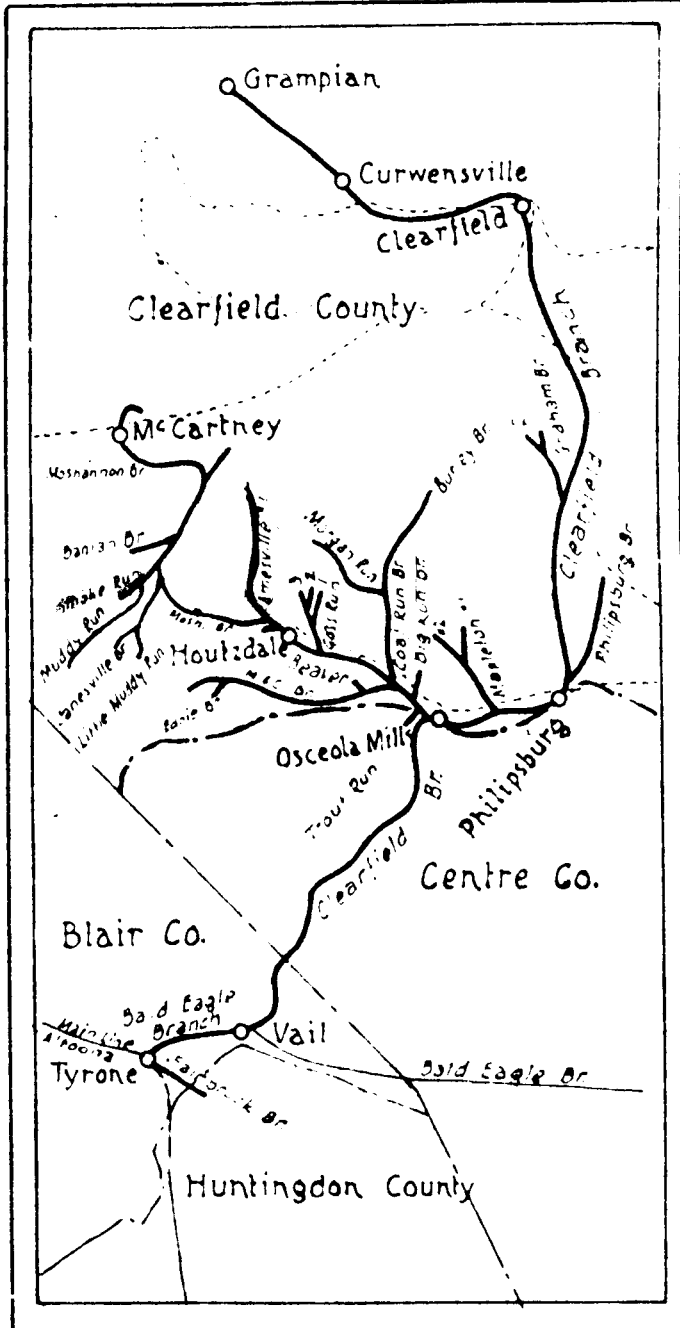
PITTSBURGH REGION  
ALTOONA DIST.  
BRANCHES

CLEARFIELD  
MOSHANNON  
MOSHANNON & CLEARFIELD  
AND  
CONNECTING BRANCHES  
AND  
FAIRBROOK BRANCH

SCALE · 1 · IN. = 1 · MILE  
OFFICE OF DISTRICT ENGINEER  
ALTOONA · PENNA.  
CORRECT TO JAN. 1, 1959

# LEGEND

Pass. Sta. Brick		Frame		Shelter	
Frt. " " "		" " "		" " "	
Interlocking Tower					
Block Station					
Watch Box					
Tool House					
Telephone Booth or Box					
Ash Pit					
Public Road Xing (Grade)					
Private " " "					
Overhead Bridge					
Tunnel					
Girder Bridge					
Slab " "					
Arch " "					
Signal " "					
Water Station					
" Tank					
" Plug					
Track Pan					
Yard Limit					
Signal Mast					
State, Co. or Township Line					
130 lb. Rail	White				
125 lb. "	Yellow-Dashed				
100 lb. "	Yellow				
85 lb. "	Red-Dashed				
Less Than 85 lb.	Black-Dashed				
131 lb. Rail	Green				
152 lb. "	Purple				



CLEARFIELD

BRANCH

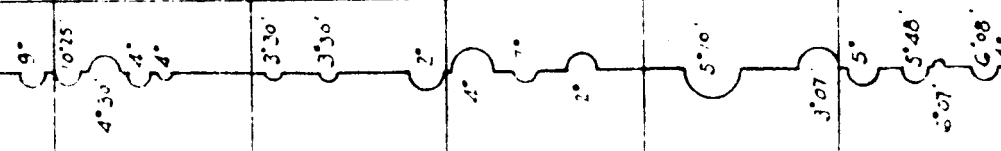

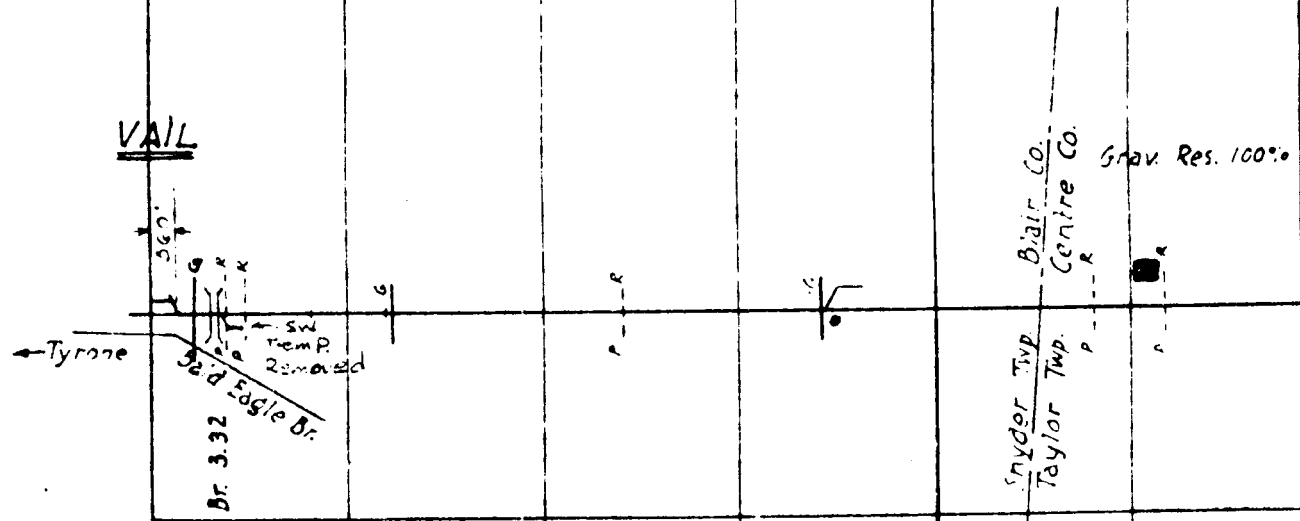
S. R. WALK

Main Track  
Company Sidings  
Switches

09

3 5578 4 5279 5 5279 6 5330 7 5228 8 5280

VAIL



13.90  
1.48  
6

54

9 5348 10 5194 11 5275 12 5275 13 5291 14 5268 15 5278 16 5285

Township Centre Co.

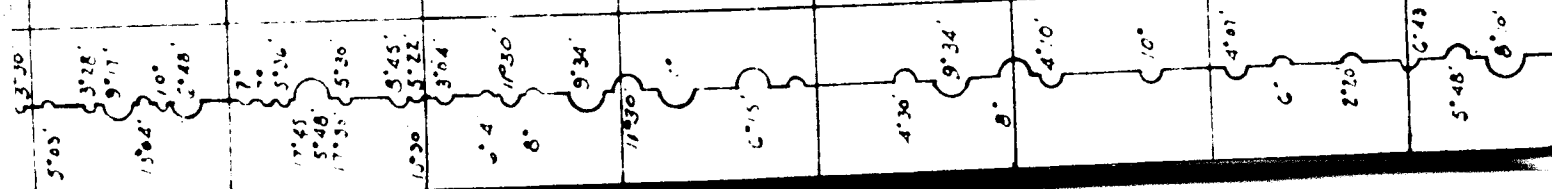
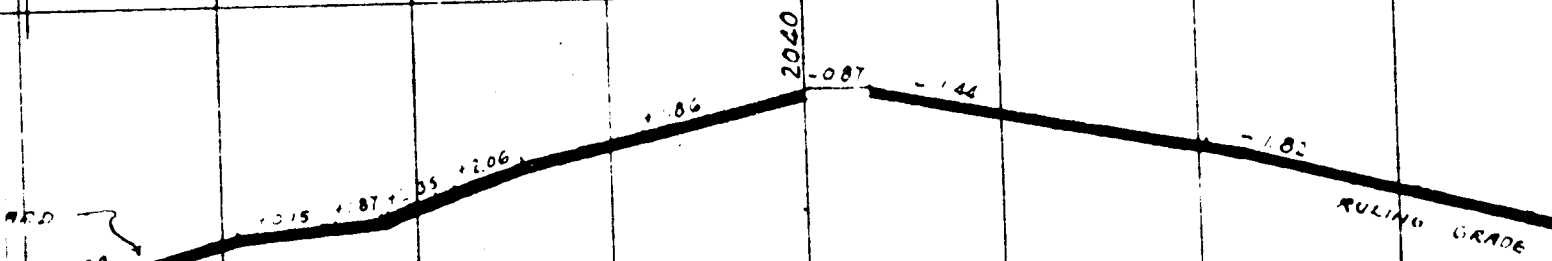
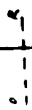
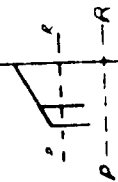
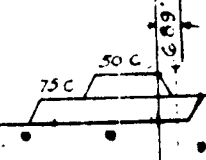
Rush

787  
SANDY RIDGE

RETORT

NAF

"SUMMIT"

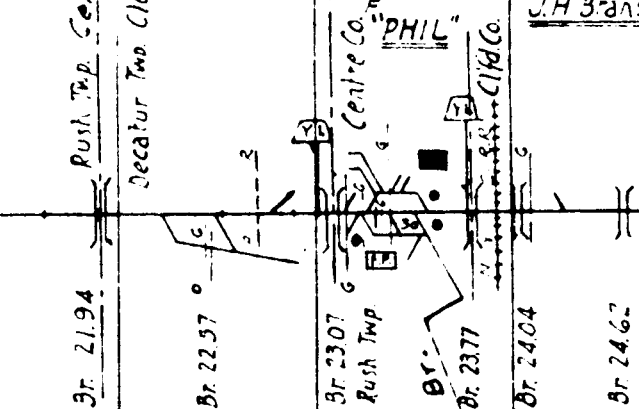
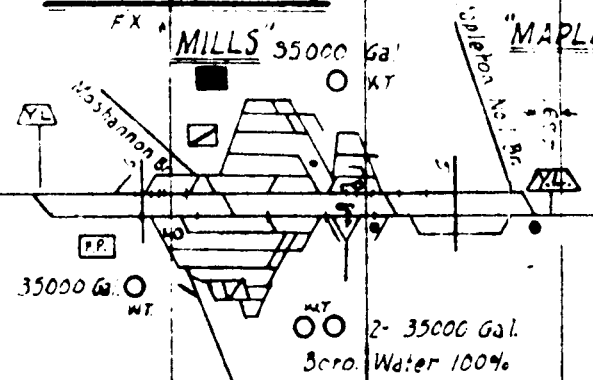


F. J. YESCHKE Main Track 9.37  
 Co. Sidings 8.19  
 Switches 65

9 10 17 52 75 18 53 94 19 52 85 20 52 85 21 52 76 22 52 78 23 51 39 24 52 87

2002 OSCEOLA MILLS P.C. Mattern Agt.

3600 PHILIPSBURG



-2.65 -2.17 -1.63 -0.5 -0.5 -0.13 -0.5 -0.8 -0.5 -0.3 -0.2 -0.2

-2.13 -2.65 -2.7  
 SOUTHWARD

5'10" 9'28" 7" 8" 6'40" 3'30" 4'10" 3'28" 2'48" 2'55" 4'48" 4'54" 4" 5'36" 8'35" 5'30" 5'18" 2'04" 2" 9'30"

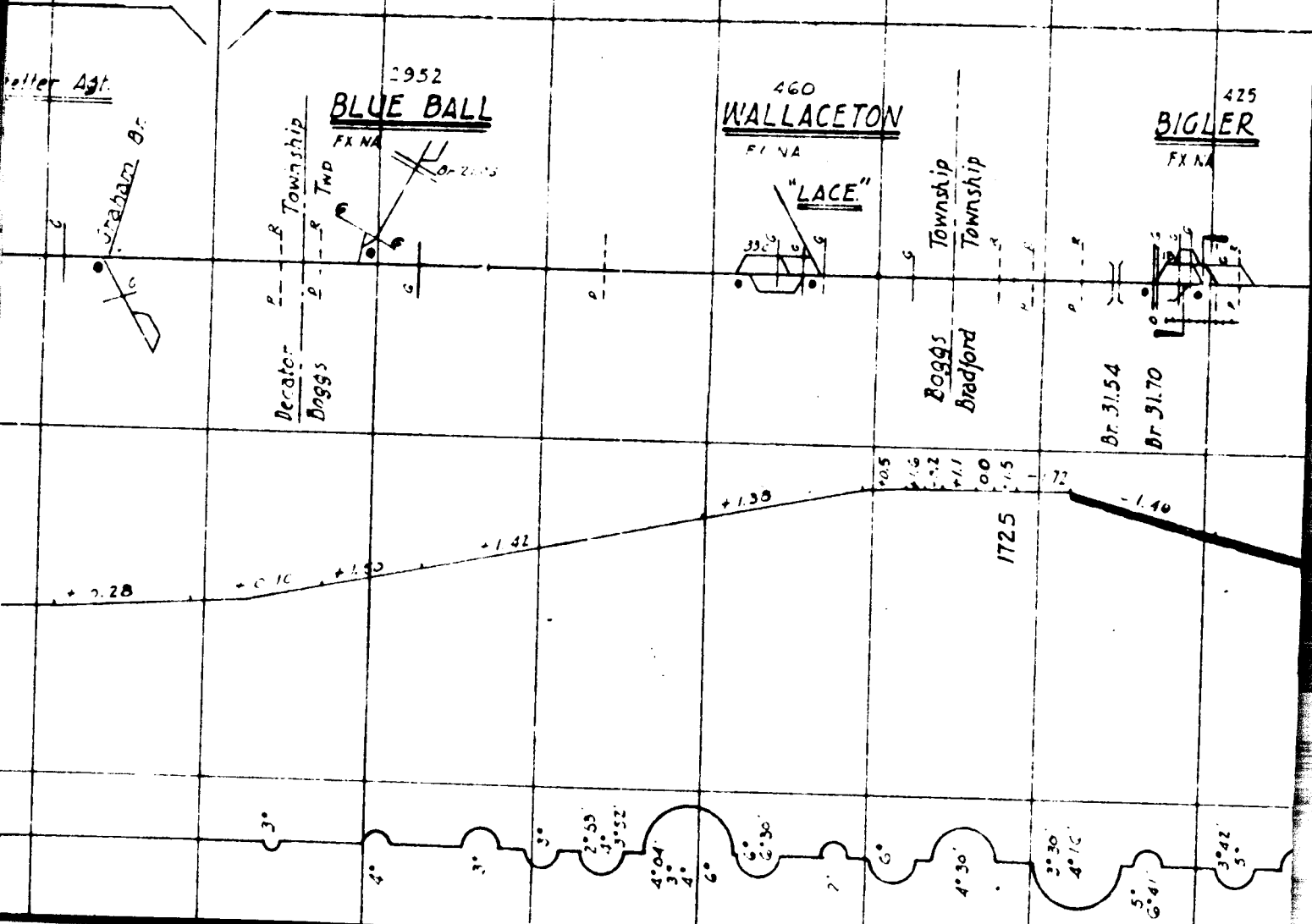
# SUPERVISOR NO.6 TYRONE

D.W. RICE

Main Track	11.96
Co. Sidings	4.07
Switches	40

25 5268 26 5312 27 5257 28 5292 29 5272 30 5389 31 5154 32 5292

Letter Agt.



R.V. FRIBERG

11 12

33 5273 34 534.9 35 5205 36 5281 37 5279 38 5289 39 5263 40 52

GRANDEL

-Agt.  
2000

WOODLAND

F & NA

[FF]

Br. 34.27

Br. 34.64

BARRETT

NYC. RR

Br. 37.05

Bradford Township  
Lawrence Township

FIELD

Br. 39.55

Br. 39.43

921  
CLEAR

THOM

Boro Wa

WTO

'2 PJ

-1.7  
RULING GRADE SOUTHWARD

-1.6

-1.40 +0.10 -1.45 +0.2

5.0 6.0 5.30 5.0 4.0 5.0 3.0 4.0 3.0 6.0 5.0 5.0 4.0 3.0 5.0 4.0 3.0 5.0 3.0 4.0 3.0 2.0 5.0 6.0 10.20



Main Track  
Company Sidings  
Switches

17.76  
3.37  
50

70 41 5281 42 5285 43 5280 44 5283 45 5283 46 5291 47 5273 48

FIELD

MPSON Agt.  
1 Clerk  
1 Warehouseman

per 100%  
6000 Gal.

NYC  
Xings

Br. 43.83

Br. 45.27 - Lawrence Twp.  
Br. 45.53 - Pike Twp.  
Br. 45.59 - Pike Twp.

3.10  
CURWENSVILLE

D.L. Hile Agt.

Br. 47.08  
Br. 47.16


Br. 48.06

1102

7011

+08

+0.52



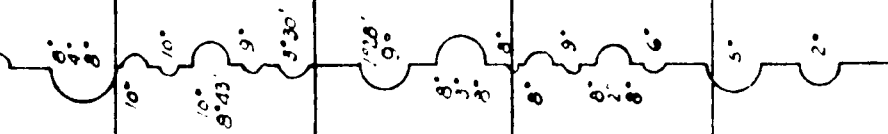

287 49 5280 50 5278 51 5282 52 4079

STRONACH  
VAF

599  
GRAMPIAN  
NAFCL

Br. 50.77  
Pike  
Penn  
Twp

5248 53  
5248 61



C. J. MASIANO  
Main Track 0.90  
Co. Sidings 0.51  
Switches 8


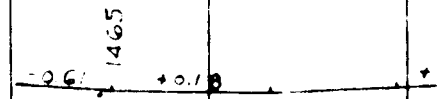
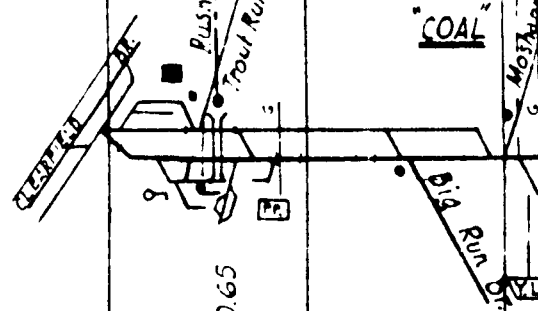
C. J. MASIANO  
Main Track 3.32  
Co Sidings 0.28  
Switches 7

5284 1 5278 2

MILL STREET

COAL-RUN  
"COAL"

MILLS  
PUSH TWP. Centre Co.  
Clearfield Co.



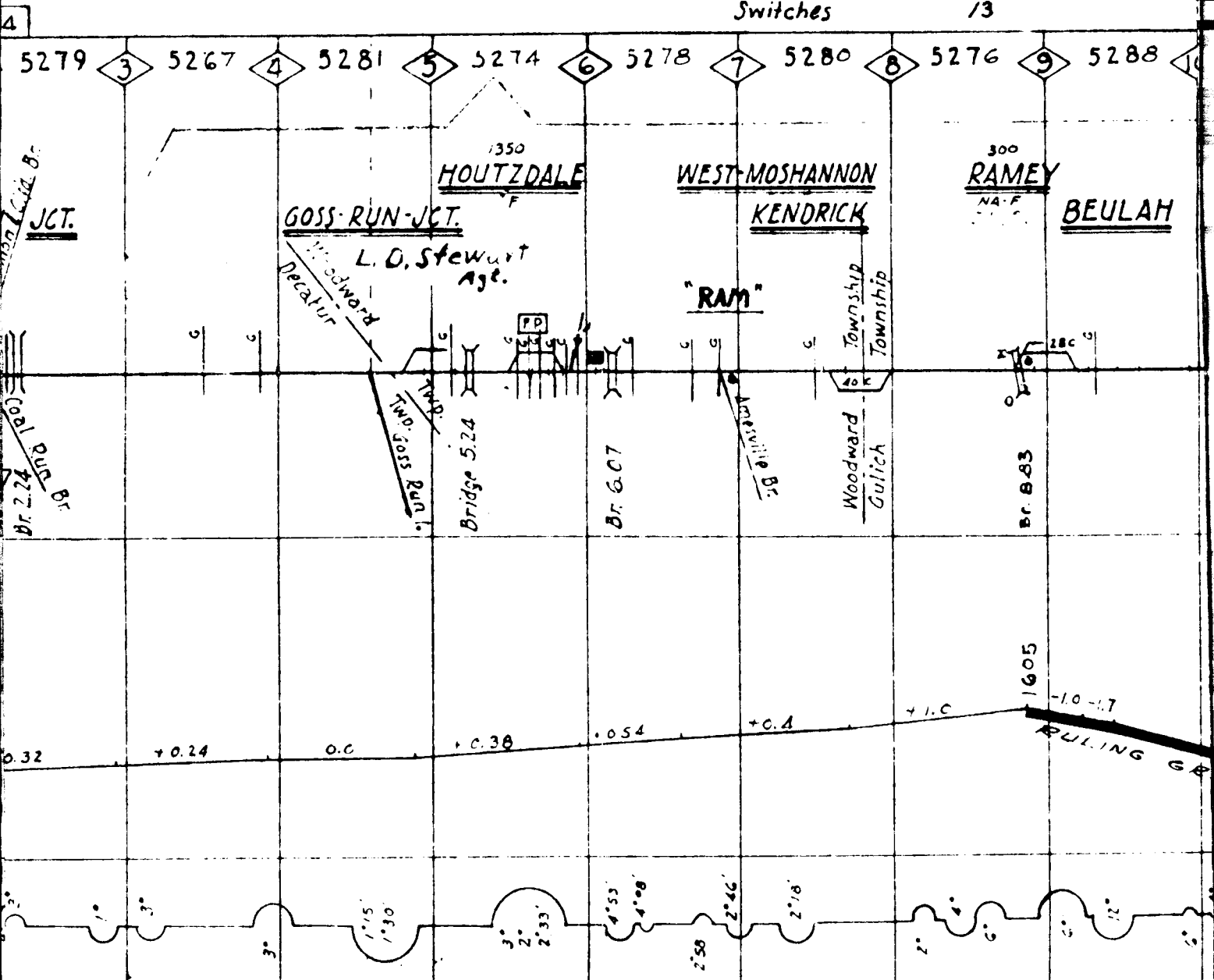
BRANCH

SUPERVISOR NO. 6

TYRONE

R. GROVE

Main Track	9.36
Company Sidings	2.43
Switches	13



5279 3 5267 4 5281 5 5274 6 5278 7 5280 8 5276 9 5288 10

1350  
HOUTZDALE

WEST-MOSHANNON

300  
RAMEY  
NA-F  
200

BEULAH

GOSS-RUN-JCT.

KENDRICK

L. O. Stewart  
Age.

"RAM"

Woodward  
Decatur

Woodward  
Twp. Goss Run

Bridge 524

BR. G.C.7

Amesville Br.

Township  
Woodward  
Gulch

BR. 883

BR. 224  
Woodward  
Gulch Br.

0.32

+0.24

0.0

+0.36

+0.54

+0.4

+1.0

1605

-1.0 -1.7

RULING G.P.

3°

1°15'  
1°30'

3°  
2°  
2°33'

4°53'  
4°08'

2°58'

2°46'

2°18'

2°

0°

0°

12°

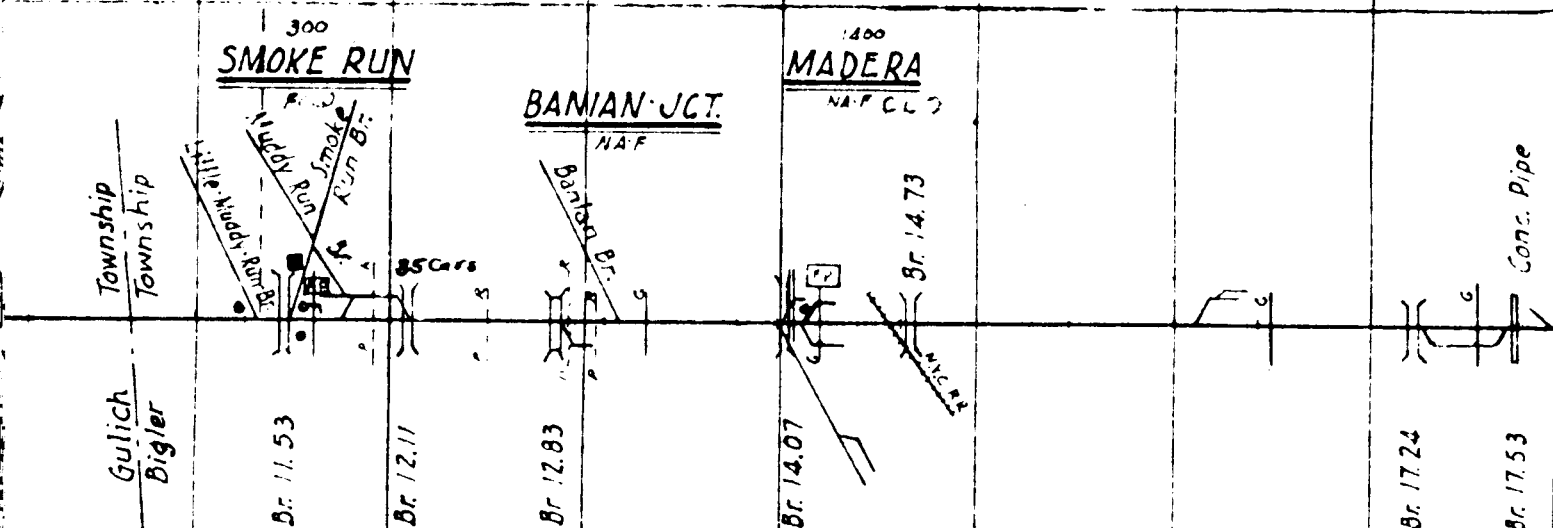
0°

A. J. TURIANO

Main Track	9.69
Company Sidings	.96
Switches	16

14 15

5282 11 5281 12 5279 13 5278 14 5282 15 5266 16 5328 17 5215




-2.0  
ADE NORTH

-0.13

-0.02

1330  
+2.05  
RULI



OBLE

15

8 5296 19 5283 20 5216 21

MCCARTNEY

Township  
6  
Twp.

Bigler  
Jordan

+209

+1.54 +1.40 +0.85 +0.8  
NG GRADE SOUTH

3° 4° 7° 8° 10° 10° 12° 8° 8° 5° 8° 12° 5°

MOSHANNON & CLEARFI

C. J. MASIANO

13

5280 1 5281 2 5282

Agent  
P. C.

OSCEOLA TWP.

9r-0.19

8r-1.30

Dr-2.69

0.7 +0.4 +0.5 +0.2 0.4 +0.2 +0.1

5°19' 3°30' 2°30' 7° 3°30' 3°25' 3°

ELD BRANCH - SUPR. NO. 6 TYRONE -

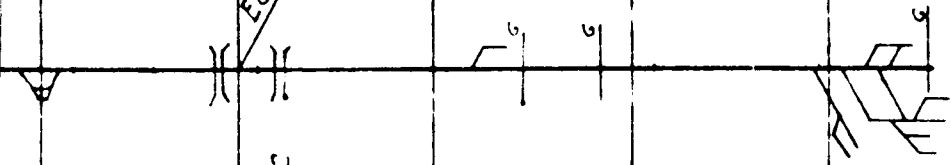
Main Track 7.99  
 Company Sidings 1.62  
 Switches 19

13

3 5280 4 5281 5 5279 6 5276 7 5279


- Osceola Mills  
 - MATTERN - AGT.

Gr 3.82  
 Br 4.22  
 Ednie Gr.



+0.35      +0.46      +0.29      +0.77      +2.0 +3.74

RULING GRADE NORTH



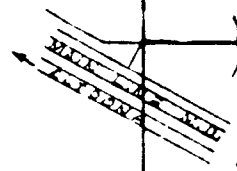
FAIRBROOK BRANCH

W.E. HARPSTER  
 Main Track  
 Company Sidings  
 30 Switches

5175 1 532

Agent - Tyrone  
 J.C. MALACK

Snyder Twp. Blair Co.  
 Warriors Mark Huntington Co.



Gr 0.51

0.03      +.6

RULING GRADE SOUTH



ANCH SUPVR. 3  
HUNT'GDN.

BIG-RUN-BRANCH SUPVR. 6

1.07  
—  
—

30

2 5272

one  
ER.

STOVER

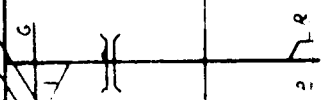
C. J. MASIANO

Main Track 1.50  
Company Sidings 0.17  
Switches 3

13

Agent - Osceola Mills


Washington DC



Bridge 0.44

Bridge 1.80

Decatur Twp.



TROUT-RUN-BR SUPVR. 6

F. J. YESCHKE

Main Track 2.15  
Co. Sidings 0.23  
10 Switches 3


Agent-Osceola Mills

Trout-Run Br

Bridge 3.84

Tipple

Rush Twp.




EDNIE BRANCH SUP. 6

C. J. MASIANO

Main Track 1.84  
Co. Sidings 0.26  
10 Switches 7

Agent-Osceola Mills

M. & C.



COAL RUN

C. J. MASIANO

13

OLD MO  
ABANDEN  
RECLASSI  
SIDING ON

Moshannon Br

Bridge 0.45





SIANO

Main Track	7.87
Company Sidings	2.97
Switches	14

13

Agent Osceola Mills

ORGAN RUN BR.  
 ED 12-27-44, 1900  
 FIED AS COMPANY  
 COAL RUN BR.



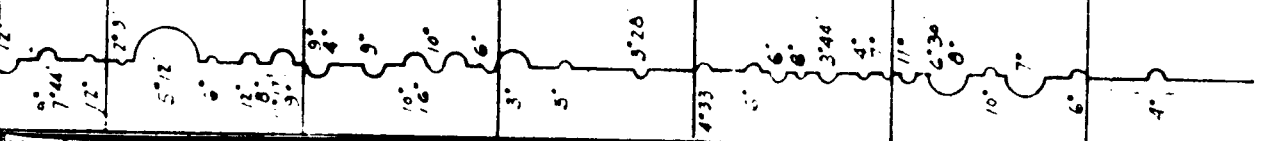

Burley

Decatur Township  
 Boggs Township  
 Decatur Township

Br. 8.46

GRADE NORTH

RULING GRADE SOUTH



Vertical values along the ruling grade line:  
 +2.7, +2.3, +1.62, 1.95, +0.48, +0.46, +0.30, +0.15, -0.06, -0.16, -2.25, -0.08, -1.4

Vertical values along the ground profile line:  
 9°44', 12°, 5°12', 9°, 10°, 16°, 6°, 3°, 5°, 5°20', 4°33', 6°, 6°, 3°44', 4°, 11°, 6°30', 10°, 7°, 6°, 4°

# BURLEY BRANCH

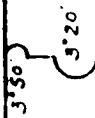
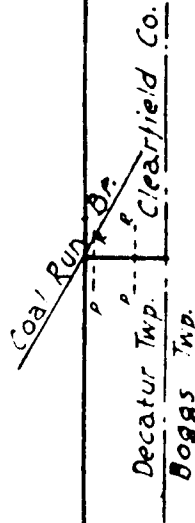
C. J. MASIANO

Main Track 0.57

Co. Sidings -

13 Switches -

Agent - Osceola Mills



# GOSS-RUN-BR. No.

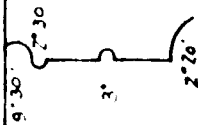

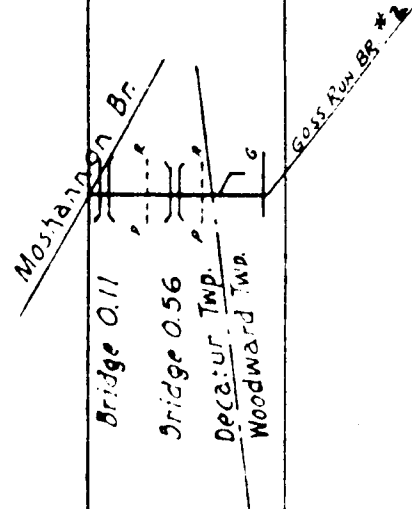
R. GROVE

Main Track 0.91

Co. Sidings 0.23

14 Switches 1

Agent - Houtzdale



Goss Run BR. No. 2

R. GROVE

Main Track 0.33

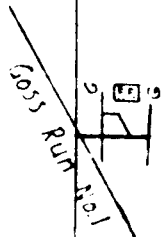
Co. Sidings 0.09

14 Switches 1

Agent - Houtzdale


BRISBIN

NA F



Woodward Twp

PULLING GRADE NORTH



HOUTZDALE BR.

R GROVE


Main Track

Co. Sidings

14 Switches

Agent - Houtzdale

Abandoned  
7-24-53



Woodward Twp Cfd. G.

PULLING GRADE NORTH



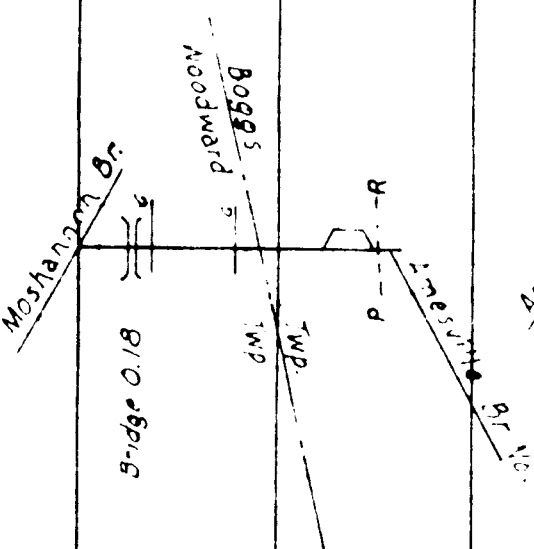
# AMESVILLE-BR. No 1

R. GROVE

Main Track 1.59  
Co. Sidings 0.34

14 Switches 3

Agent-Houtzdale



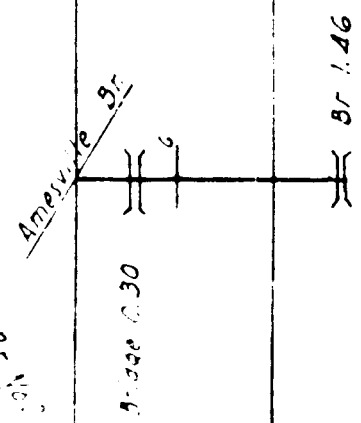
# AMESVILLE-BR. No 2

R. GROVE


Main Track 1.70  
Co. Sidings 0.25

14 Switches 2

Agent-Houtzdale



Bigler Twp. Clid Co.

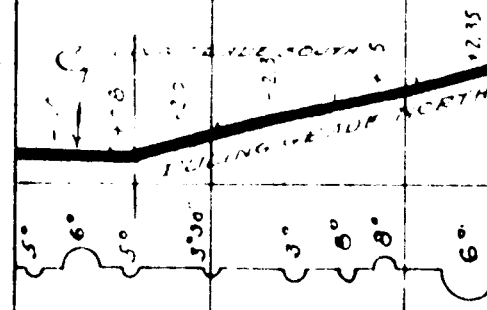
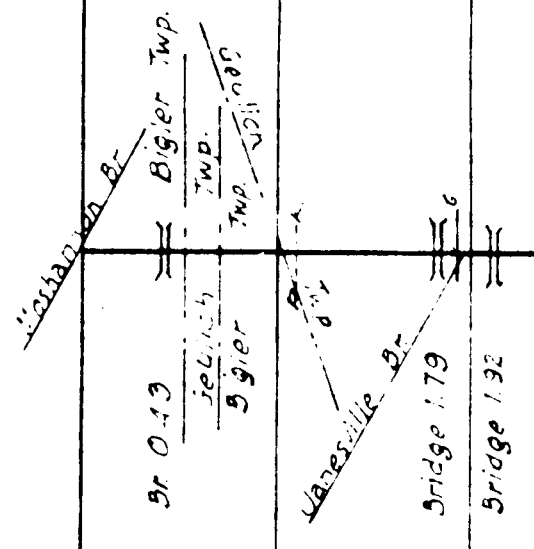


# LITTLE MUDDY RUN

A J TURIANO Main Track  
Company Siding  
Switches

15

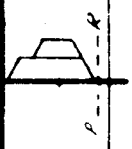
Agent Houtzdale



BRANCH

3.08  
0.53  
5

dale



JANESVILLE BRANCH

A J. TURIANO  
Main Track 2.60  
Company Sidings .83  
15 Switches 8

Agent: Houtzdale


Little Muddy Run Br.

Tipple

Geulich Twp.

TRULING GRADE SOUTH

TRULING GRADE NORTH



MUDDY RUN BRANCH

A J. TURIANO Main Track  
Co. Sidings  
Switches

15

Agent: Houtzdale

Morhamon Br.


Bigler Twp.  
DeCaria Twp.  
Br. 155

Snake Run Br.

Bridge 2.16

Bridge 2.15

TRULING GRADE NORTH



ck 275  
s 104  
8

dale


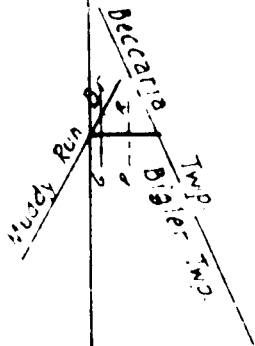
B-2.01

+2.0

### SMOKE-RUN-BR.

A J TURIANO  
Main Track 0.34  
Co. Sidings -  
15 Switches 1



Agent-Houtzdale



### BANIAN BRANCH

A J TURIANO  
Main Track 0.69  
Co. Sidings 0.10  
15 Switches 6

Agent-Houtzdale



BETZ-BRANCH


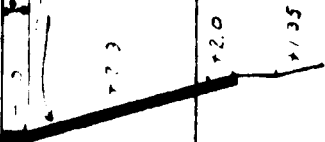
Main Track  
Co. Sidings  
Switches

ABANDONED  
DATE: 1-23-52

Shannon Br.

Bigler Twp.

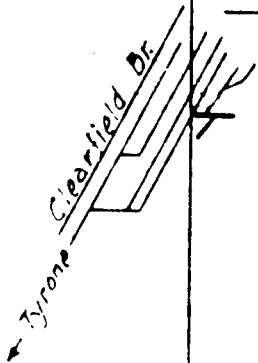
RULING GRADE SOUTH  
RULING GRADE NORTH



OSCEOLA BR.

Main Track  
Co. Sidings  
Switches

Track Reclassified  
On Clearfield Br.  
Oct 29th 1943



730

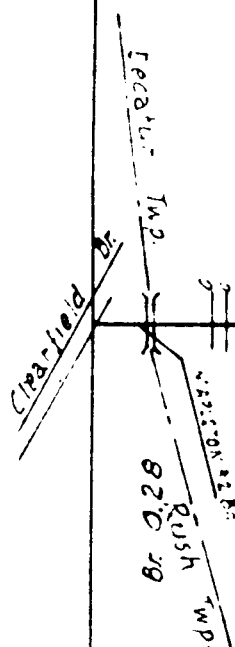


MAPLETON BRANCH

F. J. YESCHI  
Main Track  
Co. Sidings  
Switches


10

Agent - Osceola



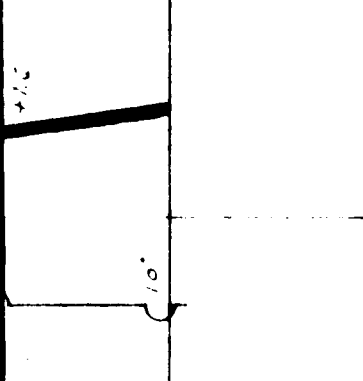
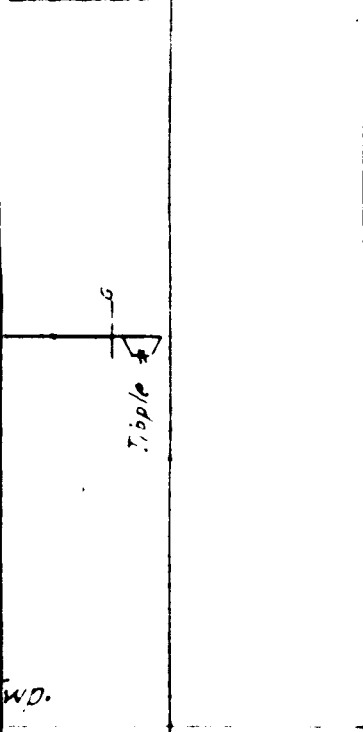
Decatur Twp.

RULING GRADE NORTH




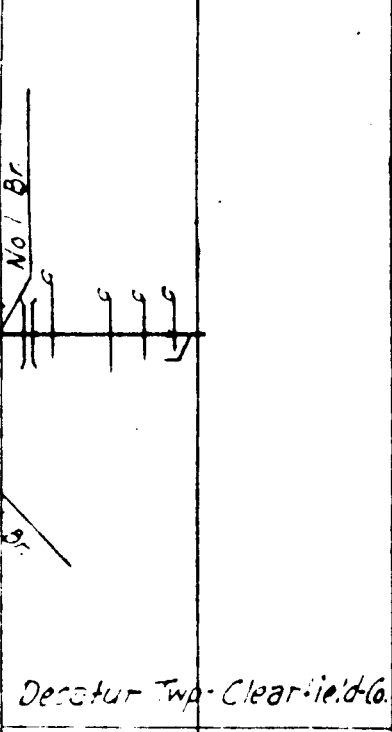
H- No. 1	
KE	
ACK	2.98
SS	0.24
	3

Osceola Mills



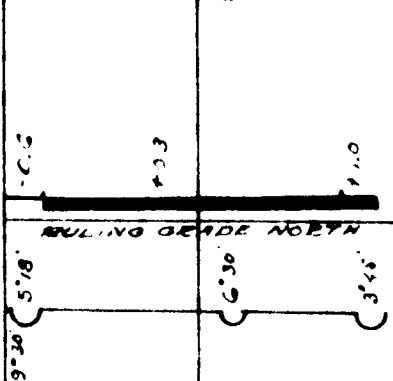
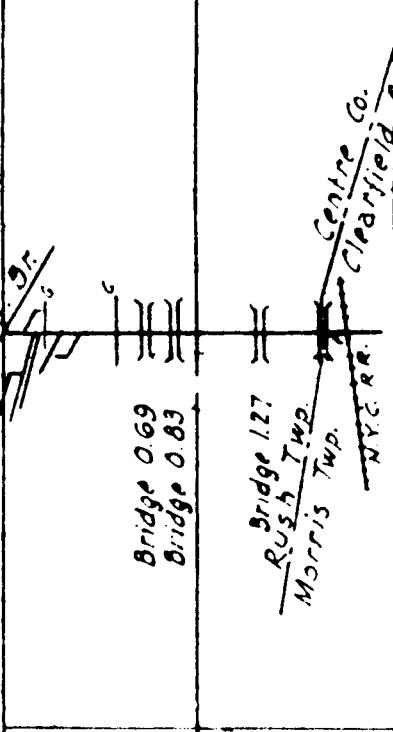
MAPLETON BR. No. 2	
F. J. YESCHKE	
Main Track	1.04
Co. Sidings	0.09
Switches	1
10	

Agent - Osceola Mills




PHILIPSBURG BR.	
D. W. RICE	
Main Track	1.75
Co. Sidings	0.40
Switches	7
11	

Agent - Philipsburg



GRA.	
Main	
Co. Si.	
Switches	
11	

Agent -






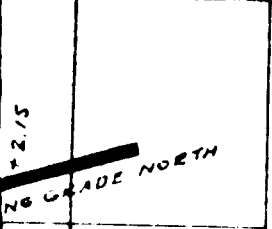
HAM- BR. No 1

D.W. RICE	
Track	0.51
Sidings	-
Switches	1

Agent - Philipsburg



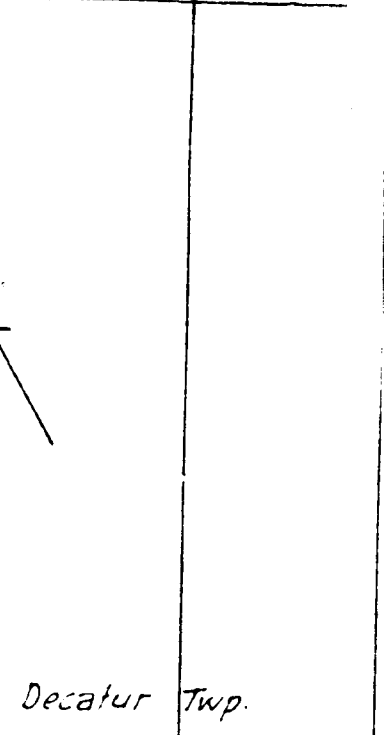
Decatur Twp.



GRAHAM- BR: No 2

D.W. RICE	
Main Track	0.13
Co. Sidings	-
Switches	-

Agent - Philipsburg



Decatur Twp.

